

UNITED STATES
DEPARTMENT OF THE INTERIOR
GEOLOGICAL SURVEY

RED ELEPHANT POINT QUADRANGLE
COLORADO
7.5 MINUTE SERIES (TOPOGRAPHIC)



Mapped, edited, and published by the Geological Survey

Control by USGS and USC&GS

Topography by photogrammetric methods from aerial photographs taken 1964-1965. Field checked 1966.

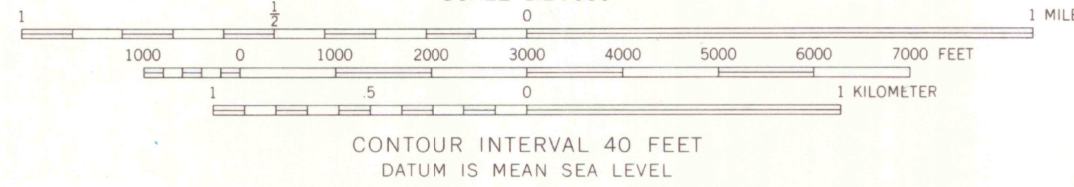
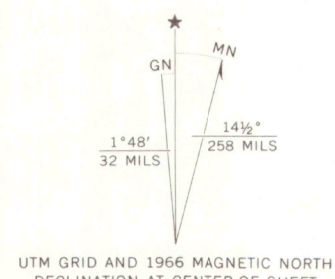
Polyconic projection. 1927 North American datum

10,000-foot grids based on Colorado coordinate system, central and north zones


1,000-meter Universal Transverse Mercator grid ticks, zone 13, shown in blue

Fine red dashed lines indicate selected fence lines

Where omitted, land lines have not been established or are not shown because of insufficient data



THIS MAP COMPLIES WITH NATIONAL MAP ACCURACY STANDARDS
FOR SALE BY U. S. GEOLOGICAL SURVEY, DENVER, COLORADO 80225, OR WASHINGTON, D. C. 20242
A FOLDER DESCRIBING TOPOGRAPHIC MAPS AND SYMBOLS IS AVAILABLE ON REQUEST



Department of Geography and Geology
Southwest Missouri State University
Springfield, Missouri 65802

ROAD CLASSIFICATION
Unimproved dirt

RED ELEPHANT POINT, COLO.
N3945-W10745/7.5

1966
AMS 4463 IV SE-SERIES V877

G 37004310
s24
G4
MAP ROOM