

Mapped, edited, and published by the Geological Survey

Control by USGS and USC&GS

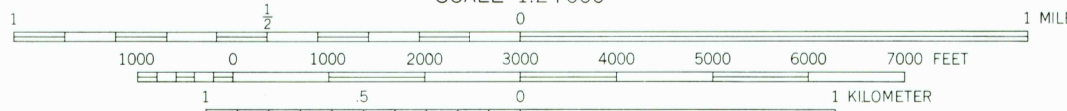
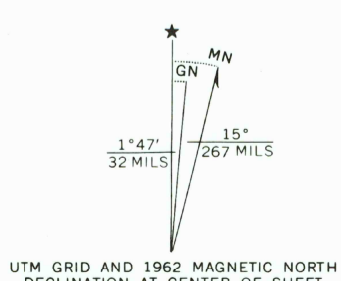
Topography by photogrammetric methods from aerial photographs taken 1960. Field checked 1962

Polycyclic projection 1927 North American Datum
10,000-foot grid based on Colorado coordinate system, central zone
1000-meter Universal Transverse Mercator grid ticks,
zone 12, shown in blue

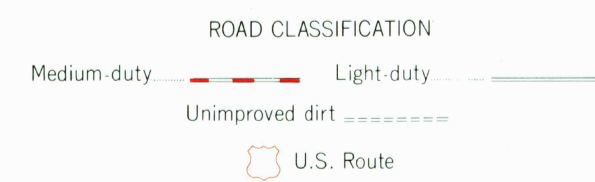
To place on the predicted North American Datum 1983
move the projection lines 6 meters north and
56 meters east as shown by dashed corner ticks

Map photoinspected 1973

No major culture or drainage changes observed



CONTOUR INTERVAL 40 FEET
NATIONAL GEODETIC VERTICAL DATUM OF 1929



RED PINNACLE, COLO.
NW/4 GRAND VALLEY 15 QUADRANGLE
39108-D2-TF-024

1962
PHOTOINSPECTED 1973
DMA 4362 1 NW-SERIES V877

THIS MAP COMPLIES WITH NATIONAL MAP ACCURACY STANDARDS
FOR SALE BY U.S. GEOLOGICAL SURVEY, DENVER 25, COLORADO OR RESTON, VIRGINIA 22092
A FOLDER DESCRIBING TOPOGRAPHIC MAPS AND SYMBOLS IS AVAILABLE ON REQUEST

JUL 0 3 1988

REC'D FILE COPY