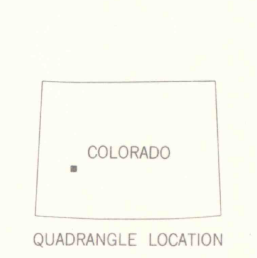
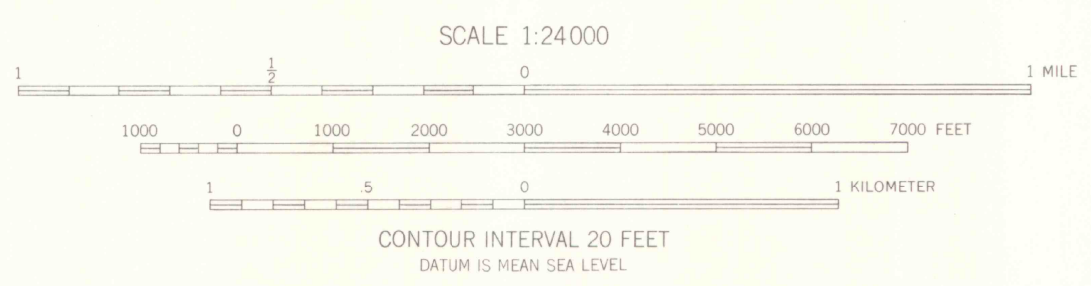
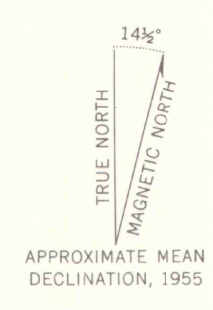


OFFICE COPY

Mapped, edited, and published by the Geological Survey  
Control by USGS and USC&GS  
Topography from aerial photographs by photogrammetric methods  
Aerial photographs taken 1950. Field check 1955  
Polyconic projection. 1927 North American datum  
10,000-foot grid based on Colorado coordinate system,  
south zone  
Certain land lines are omitted in T. 49 N.-R. 8 W. and  
T. 50 N.-Rs. 8 and 9 W. because of insufficient data  
Dashed land lines indicate approximate locations  
Unchecked elevations are shown in brown



ROAD CLASSIFICATION  
Light-duty ————— Unimproved dirt - - - - -

RED ROCK CANYON, COLO.  
N3830-W10745/7.5  
1955

FOR SALE BY U.S. GEOLOGICAL SURVEY, DENVER 2, COLORADO OR WASHINGTON 25, D.C.  
A FOLDER DESCRIBING TOPOGRAPHIC MAPS AND SYMBOLS IS AVAILABLE ON REQUEST

LIBRARY USE ONLY