

Produced by the United States Geological Survey 1967  
Revision by USDA Forest Service 2001

Topography compiled 1966. Planimetry derived from imagery taken 1998 and other sources. Public Land Survey System and survey control current as of 2002. Boundaries current as of 2002

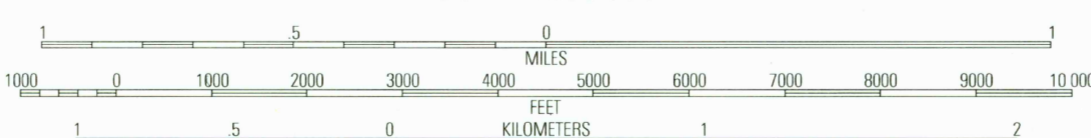
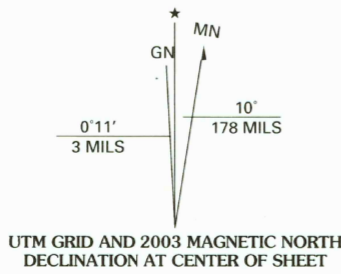
North American Datum of 1927 (NAD 27). Projection and 10 000-foot ticks: Colorado coordinate system, south zone (Lambert conformal conic) Blue 1000-meter Universal Transverse Mercator ticks, zone 13

North American Datum of 1983 (NAD 83) is shown by dashed corner ticks The values of the shift between NAD 27 and NAD 83 for 7.5-minute intersections are obtainable from National Geodetic Survey NADCON software

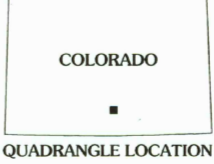
Non-National Forest System lands within the National Forest Inholdings may exist in other National or State reservations

This map is not a legal document. Public lands are subject to change and leasing, and may have access restrictions; check with appropriate offices. Obtain permission before entering private lands

Unsurveyed land net is not official



CONTOUR INTERVAL 40 FEET  
NATIONAL GEODETIC VERTICAL DATUM OF 1929  
TO CONVERT FROM FEET TO METERS, MULTIPLY BY 0.3048



1	2	3	1 Medano Pass
4	5	2 Creager Reservoir	3 Gardner
6	7	4 Mosca Pass	5 Little Sheep Mountain
8		6 Blanca Peak	7 Russell
		8 La Veta Pass	

HIGHWAYS AND ROADS

Interstate	Primary highway
U. S.	Secondary highway
State	Light-duty road
County	Composition: Unspecified
National Forest, suitable for passenger cars	Paved
National Forest, suitable for high clearance vehicles	Gravel
National Forest Trail	Dirt
	Unimproved; 4 wheel drive
	Trail
	Gate; Barrier

USGS Library  
Reston, VA.  
Topo Archive



THIS MAP COMPLIES WITH NATIONAL MAP ACCURACY STANDARDS  
FOR SALE BY U.S. GEOLOGICAL SURVEY, P.O. BOX 25286, DENVER, COLORADO 80225  
A FOLDER DESCRIBING TOPOGRAPHIC MAPS AND SYMBOLS IS AVAILABLE ON REQUEST

MAY 26 2005

RED WING, CO  
2001  
37105-F3-TF-024  
NGA 4959 III NE-SERIES V877