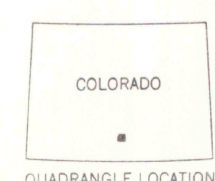
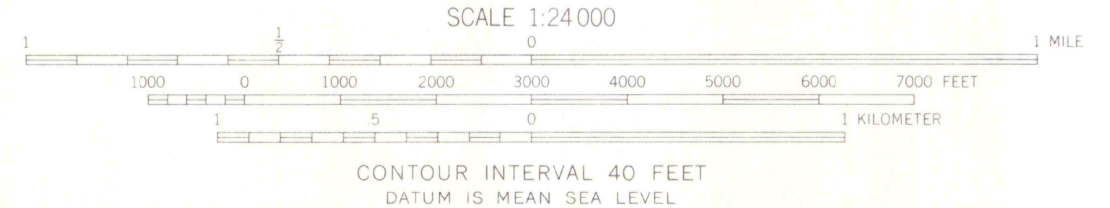
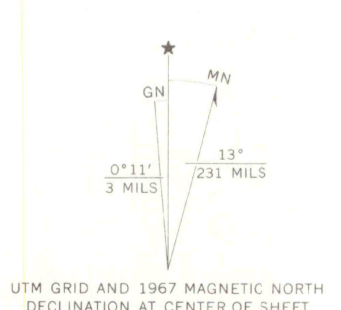


Maped, edited, and published by the Geological Survey
 Control by USGS and USC&GS
 Topography by photogrammetric methods from aerial photographs taken 1966. Field checked 1967
 Polyconic projection. 1927 North American datum 10,000-foot grid based on Colorado coordinate system, south zone
 1000-meter Universal Transverse Mercator grid ticks, zone 13, shown in blue
 Fine red dashed lines indicate selected fence lines
 Where omitted, land lines have not been established or are not shown because of insufficient data



ROAD CLASSIFICATION
 Light-duty ————— Unimproved dirt - - - - -

THIS MAP COMPLIES WITH NATIONAL MAP ACCURACY STANDARDS
 FOR SALE BY U.S. GEOLOGICAL SURVEY, DENVER, COLORADO 80225, OR WASHINGTON, D. C. 20242
 A FOLDER DESCRIBING TOPOGRAPHIC MAPS AND SYMBOLS IS AVAILABLE ON REQUEST

LIBRARY
 COLORADO SCHOOL OF MINES
 GOLDEN, COLORADO
 RED WING, COLO.
 N3737.5—W10515.7.5
 1967
 AMS 4959 III NE—SERIES V877

OFFICE COPY

LIBRARY USE ONLY

G
 3701
 C222
 s24
 U5
 488917110046