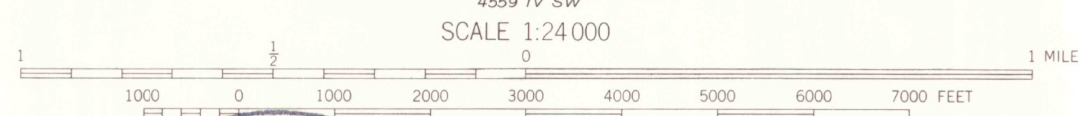
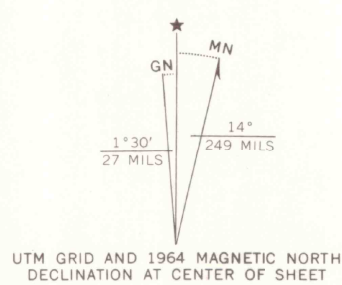


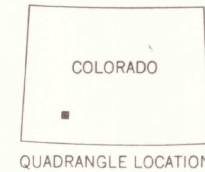
Mapped, edited, and published by the Geological Survey
Control by USGS and USC&GS
Topography by photogrammetric methods from aerial
photographs taken 1963. Field checked 1964
Polyconic projection. 1927 North American datum
10,000-foot grid based on Colorado coordinate system, south zone
1000-meter Universal Transverse Mercator grid ticks,
zone 13, shown in blue
Land lines have not been established in this area



CONTOUR INTERVAL 40 FEET
DATA IS MEAN SEA LEVEL
Branner Geological Library, Stanford University

THIS MAP COMPLIES WITH NATIONAL MAP ACCURACY STANDARDS
FOR SALE BY U.S. GEOLOGICAL SURVEY, DENVER, COLORADO 80225, OR WASHINGTON, D. C. 20242
A FOLDER DESCRIBING TOPOGRAPHIC MAPS AND SYMBOLS IS AVAILABLE ON REQUEST

ROAD CLASSIFICATION
Light-duty ————— Unimproved dirt - - - - -



REDCLOUD PEAK, COLO.
N3752.5—W10722.5/7.5
1964

AMS 4559 IV NW—SERIES V877

LIBRARY USE ONLY

3700
624
.G4
MAP ROOM

WETTERHORN PEAK

5560 III SE
LAKE CITY

HOWARDBVILLE
4439 I SE

FRINGER MESA
2459 N-3E54

MAR 06 2005
ARTHUR LAKES LIBRARY
KORATH SCHOOL OF MINES