
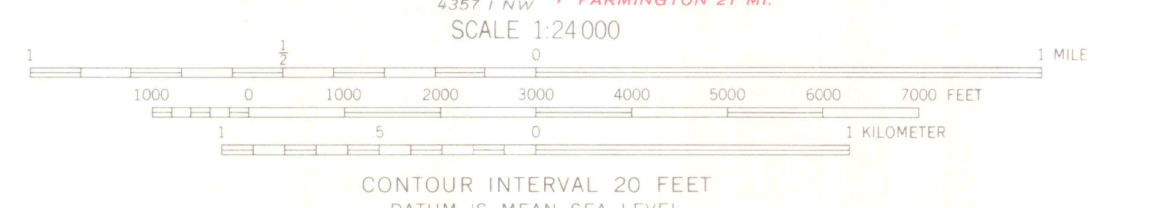
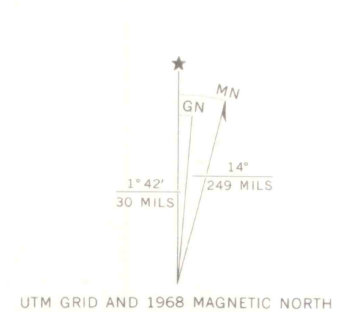




Mapped, edited, and published by the Geological Survey
Control by USGS, USC&GS and U. S. Bureau of Reclamation
Topography by photogrammetric methods from aerial
photographs taken 1967. Field checked 1968
Polyconic projection. 1927 North American datum
10,000-foot grid based on Colorado coordinate system,
south zone
1000-meter Universal Transverse Mercator grid ticks,
zone 12, shown in blue
Fine red dashed lines indicate selected fence lines
Where omitted, land lines have not been established



ROAD CLASSIFICATION
Secondary highway, all weather. Light-duty road, all weather
improved surface
hard surface
Unimproved road, fair or dry
weather
Slate Route

LIBRARY
COLORADO SCHOOL OF MINES
GOLDEN, COLORADO
REDMESA, COLO.
SW 4 RED MESA 15' QUADRANGLE
N3700-W10807.5/7.5
1968
AMS 4358 II SW-SERIES V877

THIS MAP COMPLIES WITH NATIONAL MAP ACCURACY STANDARDS
FOR SALE BY U. S. GEOLOGICAL SURVEY, DENVER, COLORADO 80225, OR WASHINGTON, D. C. 20242
A FOLDER DESCRIBING TOPOGRAPHIC MAPS AND SYMBOLS IS AVAILABLE ON REQUEST



G
3701
C222
S24
U5