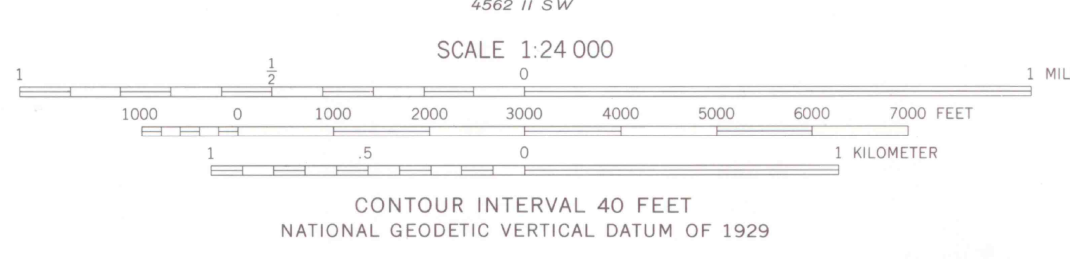
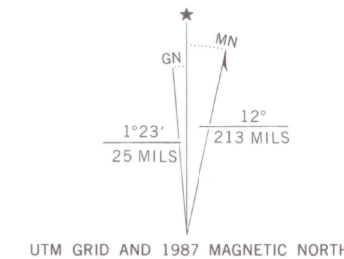



WILDERNESS

Mapped, edited, and published by the Geological Survey  
 Control by USGS and NOS/NOAA  
 Topography by photogrammetric methods from aerial photographs taken 1958. Field checked 1960  
 Polyconic projection, 1927 North American Datum  
 10,000-foot grid based on Colorado coordinate system, central zone  
 1000-meter Universal Transverse Mercator grid ticks, zone 13, shown in blue  
 Where omitted, land lines have not been established or have been suspended  
 There may be private inholdings within the boundaries of the National or State reservations shown on this map  
 To place on the North American Datum 1983 move the projection lines 5 meters north and 53 meters east as shown by dashed corner ticks



GEOLOGY LIBRARY  
 UNIVERSITY OF WYOMING  
 LARAMIE, WYOMING 82071

ROAD CLASSIFICATION  
 Medium-duty ——— Light-duty ———  
 Unimproved dirt - - - - - State Route



LOGICAL SURVEY OF WYOMING  
 TOPO CO 24 000  
 REDSTONE, COLO.  
 39107-B2-TF-024

THIS MAP COMPLIES WITH NATIONAL MAP ACCURACY STANDARDS  
 FOR SALE BY U. S. GEOLOGICAL SURVEY, DENVER, COLORADO 80225, OR RESTON, VIRGINIA 22092  
 A FOLDER DESCRIBING TOPOGRAPHIC MAPS AND SYMBOLS IS AVAILABLE ON REQUEST

Revisions shown in purple and woodland compiled from aerial photographs taken 1983 and other source data  
 Partial field check by U. S. Forest Service. Map edited 1987

1960  
 PHOTOREVISED 1987  
 DMA 4562 II NW - SERIES V877

MAP ROOM  
 ARTHUR LAKES LIBRARY  
 COLORADO SCHOOL OF MINES

OFFICE COPY

LIBRARY USE ONLY  
 (SHOW AS MTN)

G 3701  
 C222  
 S24  
 U5