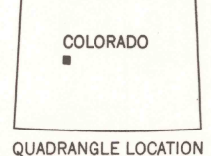
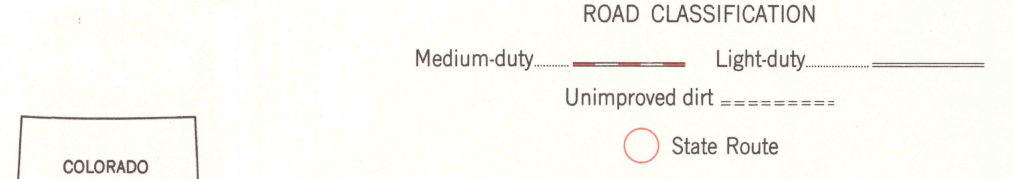
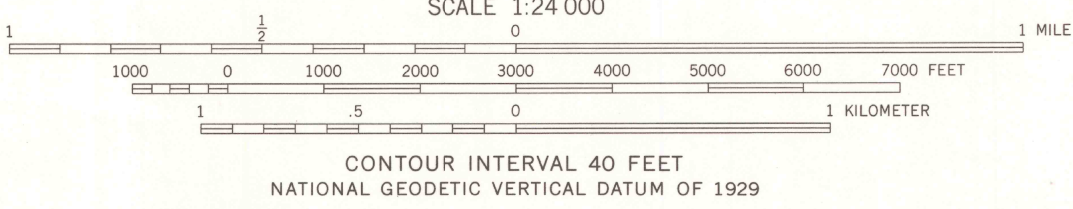
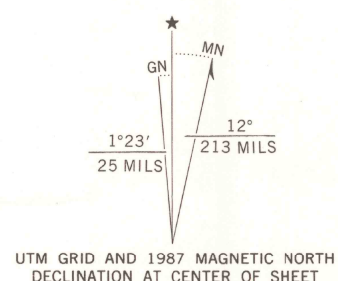


Maped, edited, and published by the Geological Survey

Control by USGS and NOS/NOAA  
Topography by photogrammetric methods from aerial photographs taken 1958. Field checked 1960  
Polyconic projection. 1927 North American Datum  
10,000-foot grid based on Colorado coordinate system, central zone  
1000-meter Universal Transverse Mercator grid ticks, zone 13, shown in blue  
Where omitted, land lines have not been established or have been suspended  
There may be private inholdings within the boundaries of the National or State reservations shown on this map  
To place on the North American Datum 1983 move the projection lines 5 meters north and 53 meters east as shown by dashed corner ticks



THIS MAP COMPLIES WITH NATIONAL MAP ACCURACY STANDARDS  
FOR SALE BY U. S. GEOLOGICAL SURVEY, DENVER, COLORADO 80225, OR RESTON, VIRGINIA 22092  
A FOLDER DESCRIBING TOPOGRAPHIC MAPS AND SYMBOLS IS AVAILABLE ON REQUEST

Revisions shown in purple and woodland compiled from aerial photographs taken 1983 and other source data  
Partial field check by U. S. Forest Service. Map edited 1987

REDSTONE, COLO.  
39107-B2-TF-024  
1960  
PHOTOREVISED 1987  
DMA 4562 II NW—SERIES V877

