
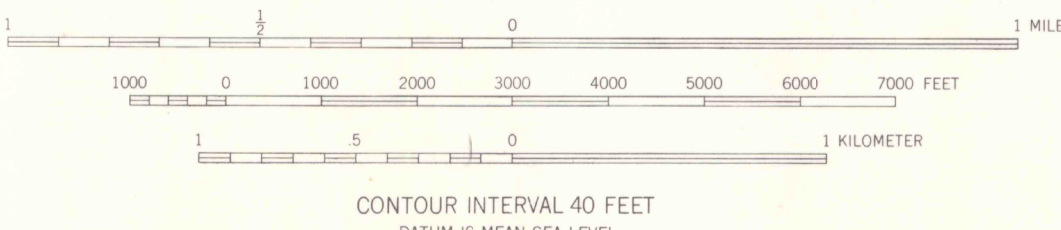
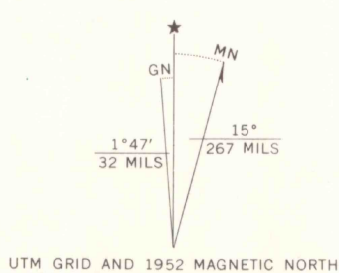


Mapped, edited, and published by the Geological Survey
Control by USGS and USC&GS
Topography from aerial photographs by multiplex methods
Aerial photographs taken 1945-1948. Field check 1952
Polyconic projection. 1927 North American datum
10,000-foot grid based on Colorado coordinate system
central zone
1000-meter Universal Transverse Mercator grid ticks,
zone 13, shown in blue



ROAD CLASSIFICATION
Medium-duty — Light-duty
Unimproved dirt —
U.S. Route — State Route

RIFLE, COLO.
N3930-W10745/7.5

1952

AMS 4463 III SE-SERIES V877

THIS MAP COMPLIES WITH NATIONAL MAP ACCURACY STANDARDS
FOR SALE BY U.S. GEOLOGICAL SURVEY, DENVER, COLORADO 80225, OR WASHINGTON, D. C. 20542
A FOLDER DESCRIBING TOPOGRAPHIC MAPS AND SYMBOLS IS AVAILABLE ON REQUEST



AUG 06 1953
MAP ROOM
ARTHUR LAKES LIBRARY
COLORADO SCHOOL OF MINES
G 3700
S24
.G4
MAP ROOM
AMUEDO AND IVEY, INC.
SUITE 829
1660 S. ALBION STREET
DENVER, COLORADO 80222