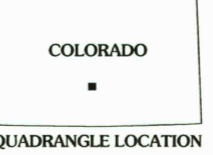
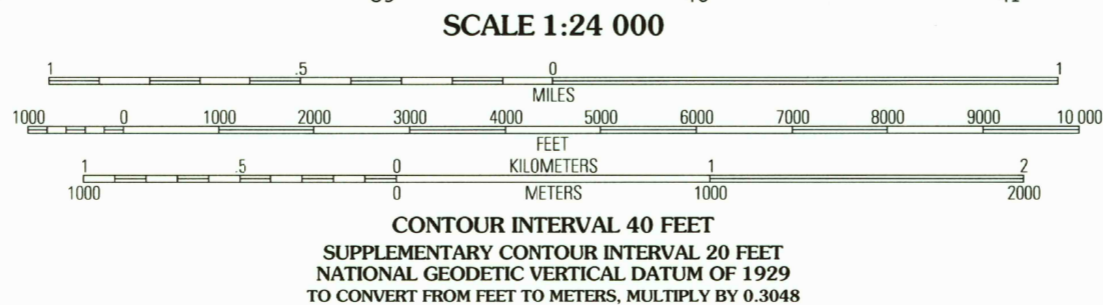
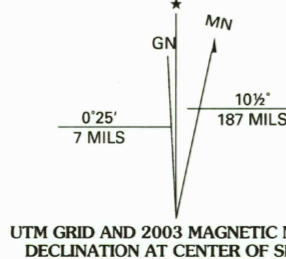


Produced by the United States Geological Survey 1980 Revision by USDA Forest Service 2001 Topography compiled 1975. Planimetry derived from imagery taken 1998 and other sources. Public Land Survey System and survey control current as of 2002. Boundaries current as of 2002. North American Datum of 1927 (NAD 27). Projection and 10 000-foot ticks: Colorado coordinate system, south zone (Lambert conformal conic) Blue 1000-meter Universal Transverse Mercator ticks, zone 13 North American Datum of 1983 (NAD 83) is shown by dashed corner ticks The values of the shift between NAD 27 and NAD 83 for 7.5-minute intersections are obtainable from National Geodetic Survey NADCON software Non-National Forest System lands within the National Forest Inholdings may exist in other National or State reservations This map is not a legal document. Public lands are subject to change and leasing, and may have access restrictions; check with appropriate offices. Obtain permission before entering private lands Unsurveyed land net is not official



ADJOINING 7.5 QUADRANGLES

1	2	3
4	5	6
7	8	

1 Valley View Hot Springs  
2 Electric Peak  
3 Beckwith Mountain  
4 Mine  
5 Horn Peak  
6 Sheds Camp  
7 Crestone  
8 Crestone Peak

- HIGHWAYS AND ROADS
- Interstate
  - U. S.
  - State
  - County
  - National Forest, suitable for passenger cars
  - National Forest, suitable for high clearance vehicles
  - National Forest Trail

- Composition: Unspecified, Paved, Gravel, Dirt, Unimproved, 4 wheel drive, Trail, Gate: Barrier
- RITO ALTO PEAK, CO 2001 38105-A6-TF-024 NGA 4860 II SW-SERIES V877

USGS Library Reston, VA. Topo Archive

ISBN 0-607-97172-4 9 790607 971724

3 1818 00511701 3

OCT 06 2006