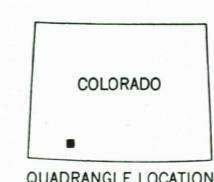
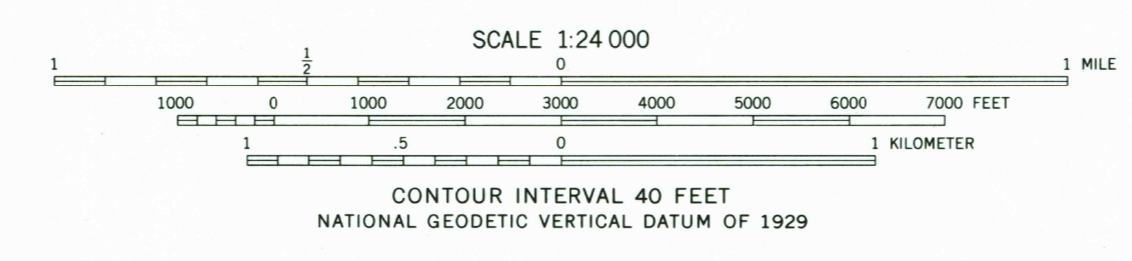



Mapped, edited, and published by the Geological Survey Control by USGS and USC&GS Topography by photogrammetric methods from aerial photographs taken 1963. Field checked 1964 Polyconic projection. 1927 North American datum 10,000-foot grid based on Colorado coordinate system, south zone 1000-meter Universal Transverse Mercator grid ticks, zone 13, shown in blue Land lines have not been established in this area To place on the predicted North American Datum 1983 move the projection lines 3 meters north and 54 meters east as shown by dashed corner ticks There may be private inholdings within the boundaries of the National or State reservations shown on this map



THIS MAP COMPLIES WITH NATIONAL MAP ACCURACY STANDARDS FOR SALE BY U.S. GEOLOGICAL SURVEY, P.O. BOX 25286, DENVER, COLORADO 80225 A FOLDER DESCRIBING TOPOGRAPHIC MAPS AND SYMBOLS IS AVAILABLE ON REQUEST

ROAD CLASSIFICATION Unimproved dirt

RIO GRANDE PYRAMID, COLO. N3737.5-W10722.5/7.5 1964 PHOTINSPECTED 1976 DMA 4559 III NW-SERIES V877

RECEIVED JUN 30 2001

