
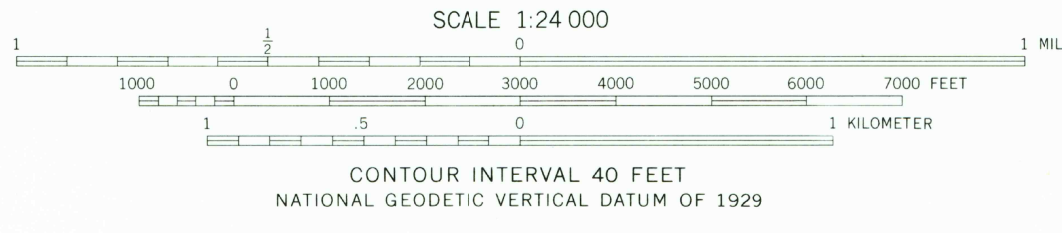
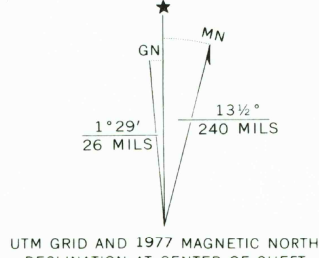


Mapped, edited, and published by the Geological Survey
Control by USGS NOS/NOAA, and U.S. Forest Service
Topography by photogrammetric methods from aerial photographs
taken 1964-65. Field checked 1974. Map edited 1977
Projection: Colorado coordinate system, north zone
(Lambert conformal conic)
10,000-foot grid ticks based on Colorado coordinate
system, north and central zones
1000-meter Universal Transverse Mercator grid ticks,
zone 13, shown in blue. 1927 North American datum
Where omitted, land lines have not been established
or are not shown because of insufficient data



ROAD CLASSIFICATION

Primary highway, hard surface	Light duty road, hard or improved surface
Secondary highway, hard surface	Unimproved road
Interstate Route	U. S. Route
	State Route

THIS MAP COMPLIES WITH NATIONAL MAP ACCURACY STANDARDS
FOR SALE BY U. S. GEOLOGICAL SURVEY, DENVER, COLORADO 80225, OR RESTON, VIRGINIA 22092
A FOLDER DESCRIBING TOPOGRAPHIC MAPS AND SYMBOLS IS AVAILABLE ON REQUEST

RIPPLE CREEK, COLO.
N4000—W10715/7.5
1977
AMS 4564 III SE—SERIES V877

5/100