

Produced by the United States Geological Survey 1994 Revision by USDA Forest Service 2001 Topography compiled 1947. Planimetry derived from imagery taken 1998 and other sources. Public Land Survey System and survey control current as of 2003. Boundaries current as of 2003. North American Datum of 1927 (NAD 27). Projection and 10 000-foot ticks: Colorado coordinate system, south zone (Lambert conformal conic) Blue 1000-meter Universal Transverse Mercator ticks, zone 12 North American Datum of 1983 (NAD 83) is shown by dashed corner ticks The values of the shift between NAD 27 and NAD 83 for 7.5-minute intersections are obtainable from National Geodetic Survey NADCON software Non-National Forest System lands within the National Forest Inholdings may exist in other National or State reservations This map is not a legal document. Public lands are subject to change and leasing, and may have access restrictions; check with appropriate offices. Obtain permission before entering private lands Protracted Blocks (PB) are unsurveyed land of uncertain acreage

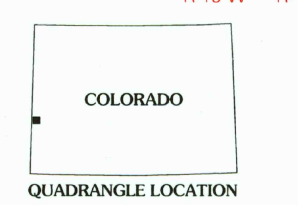
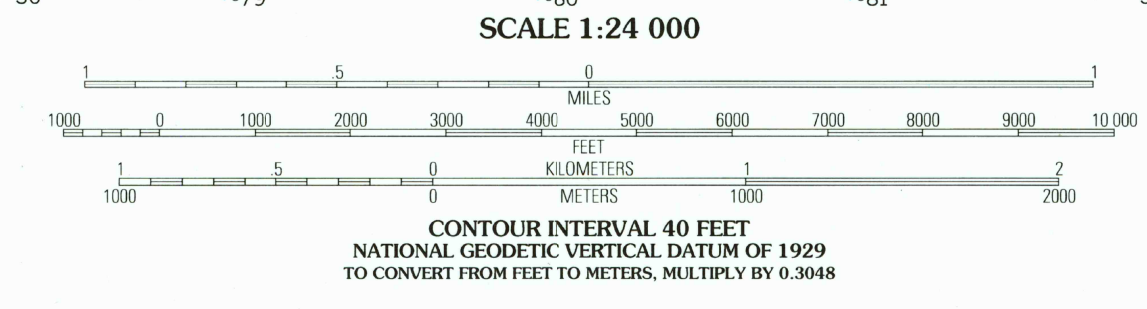
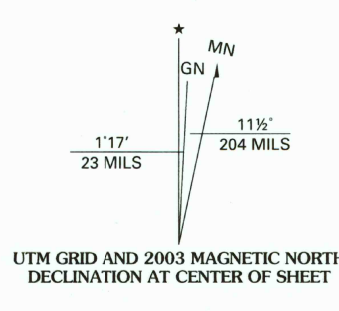



Table with 3 columns and 3 rows showing adjacent quadrangles and their names: 1 Dolores Point South, 2 Juanita Arch, 3 Calamity Mesa, 4 Backeye Reservoir, 5 Red Canyon, 6 Ray Mesa, 7 Paradox, 8 Davis Mesa

Legend for highways and roads, including Interstate, U.S., State, and National Forest trails. Also includes a legend for road composition: Unspecified, Paved, Gravel, Dirt, Unimproved, 4 wheel drive, Trail, Gate: Barrier.



USGS Library Reston, VA. Topo Archive



APR 21 2005 ROC CREEK, CO 38108-D8-TF-024 NIMA 4260 IV NW-SERIES V877