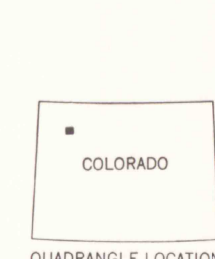

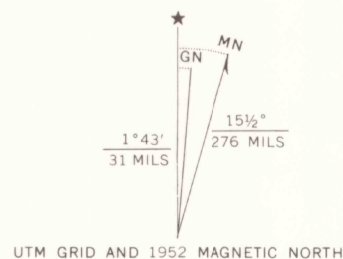




Mapped, edited, and published by the Geological Survey
Control by USGS and USC&GS
Topography from aerial photographs by multiple methods
Aerial photographs taken 1948. Field check 1952
Polyconic projection, 1927 North American datum
10,000-foot grid based on Colorado coordinate system,
north zone
1000-meter Universal Transverse Mercator grid ticks,
zone 12, shown in blue



ROAD CLASSIFICATION
Light duty ————— Unimproved dirt - - - - -

THIS MAP COMPLIES WITH NATIONAL MAP ACCURACY STANDARDS
FOR SALE BY U.S. GEOLOGICAL SURVEY, DENVER, COLORADO 80225, OR WASHINGTON, D.C. 20242
A FOLDER DESCRIBING TOPOGRAPHIC MAPS AND SYMBOLS IS AVAILABLE ON REQUEST

ROCK SCHOOL, COLO.
N3945-W10815/7.5
1952
AMS 4363 IV SE-SERIES V877

G 3700
s24
.G4
MAP ROOM

JAN 03 2006
MAP ROOM
ARTHUR LAKES LIBRARY
COLORADO SCHOOL OF MINES

4883 IV SE
1/4 SEC. 16, T. 2 S., R. 97 W.

4883 IV SE
1/4 SEC. 16, T. 2 S., R. 97 W.

4883 IV SE
1/4 SEC. 16, T. 2 S., R. 97 W.

4883 IV SE
1/4 SEC. 16, T. 2 S., R. 97 W.