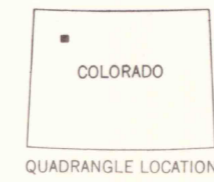

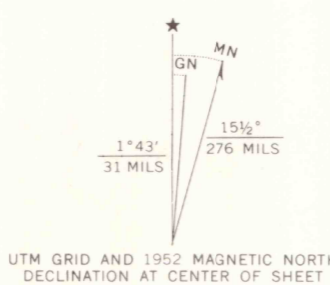




Mapped, edited, and published by the Geological Survey
Control by USGS and USC&GS
Topography from aerial photographs by multiplex methods
Aerial photographs taken 1948. Field check 1952
Polyconic projection. 1927 North American datum
10,000-foot grid based on Colorado coordinate system,
north zone
1000-meter Universal Transverse Mercator grid ticks,
zone 12, shown in blue



OFFICE COPY

ROAD CLASSIFICATION
Light-duty —————
Unimproved dirt - - - - -

ROCK SCHOOL, COLO.
N3945-W10815/7.5
1952

AMUEDO AND IVEY, INC.
SUITE 829
1660 S. ALBION STREET
DENVER, COLORADO 80222

THIS MAP COMPLIES WITH NATIONAL MAP ACCURACY STANDARDS
FOR SALE BY U.S. GEOLOGICAL SURVEY, DENVER, COLORADO 80225, OR WASHINGTON, D.C. 20242
A FOLDER DESCRIBING TOPOGRAPHIC MAPS AND SYMBOLS IS AVAILABLE ON REQUEST

LIBRARY USE ONLY

AMS 4363 IV SE—SERIES V877



AUG 06 1996

MAP ROOM
ARTHUR LAKES LIBRARY
COLORADO SCHOOL OF MINES

3701
C222
524
45