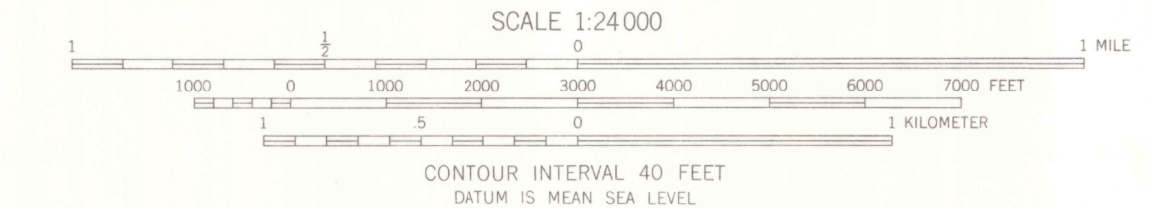
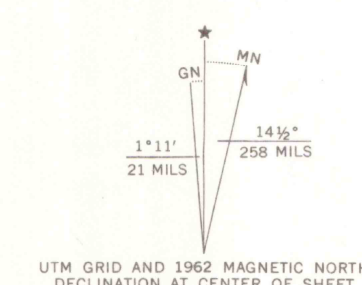
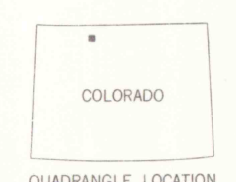
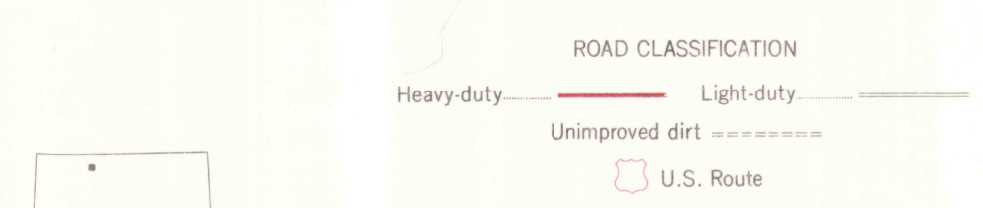


Mapped, edited, and published by the Geological Survey as part of the Department of the Interior program for the development of the Missouri River Basin
Control by USGS and USC&GS
Topography by photogrammetric methods from aerial photographs taken 1957. Field checked 1962
Polyconic projection. 1927 North American datum
10,000 foot grid based on Colorado coordinate system, north zone
1000-meter Universal Transverse Mercator grid ticks, zone 13, shown in blue
Fine red dashed lines indicate selected fence lines
Certain land lines are omitted because of insufficient data



THIS MAP COMPLIES WITH NATIONAL MAP ACCURACY STANDARDS
FOR SALE BY U.S. GEOLOGICAL SURVEY, DENVER, COLORADO 80225, OR WASHINGTON, D. C. 20242
A FOLDER DESCRIBING TOPOGRAPHIC MAPS AND SYMBOLS IS AVAILABLE ON REQUEST



OFFICE COPY
LIBRARY USE ONLY

ROCKY PEAK, COLO.
N4030-W10645/7.5

1962
AMS 4665 111 SE-SERIES V877



DEC 14 1992
MAP ROOM
ARTHUR L. WILSON LIBRARY
COLORADO SCHOOL OF MINES

G 3700
624
64
1000 ROOM
ESTORP. MOUNTAIN
32
05