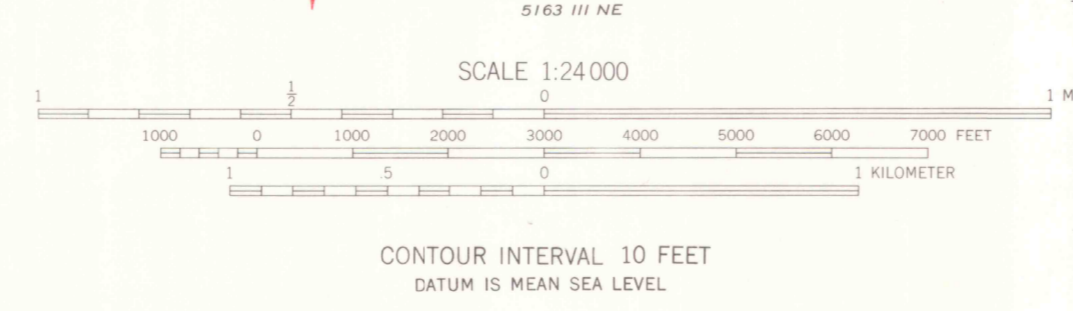
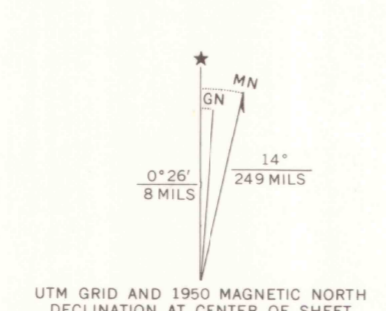



Mapped, edited, and published by the Geological Survey as part of the Department of the Interior program for the development of the Missouri River Basin  
Control by USGS  
Culture and drainage in part compiled from aerial photographs taken October 1948 and May 1949  
Topography by plane-table methods, 1950  
Polyconic projection. 1927 North American datum  
10,000-foot grid based on Colorado coordinate system, north zone.  
1000-meter Universal Transverse Mercator grid ticks, zone 13, shown in blue



THIS MAP COMPLIES WITH NATIONAL MAP ACCURACY STANDARDS  
FOR SALE BY U.S. GEOLOGICAL SURVEY, DENVER, COLORADO 80225, OR WASHINGTON, D. C. 20242  
A FOLDER DESCRIBING TOPOGRAPHIC MAPS AND SYMBOLS IS AVAILABLE ON REQUEST



ROAD CLASSIFICATION

HARD-SURFACE ALL WEATHER ROADS	DRY WEATHER ROADS
Heavy-duty  LEAN-LANE	Light-duty
Medium-duty  LEAN-LANE	Unimproved dirt
U. S. Route	State Route

ROPER SCHOOL, COLO.  
N3945-W10415/7.5

1950  
AMS 5163 IV SE-SERIES V877

JUL 06 2000  
MAP PLAN  
ARTHUR LAKES LIBRARY  
COLORADO SCHOOL OF MINES

63700  
524  
64  
C-37005

OFFICE COPY  
LIBRARY USE ONLY