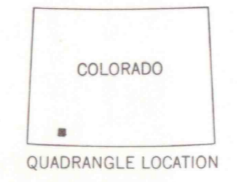

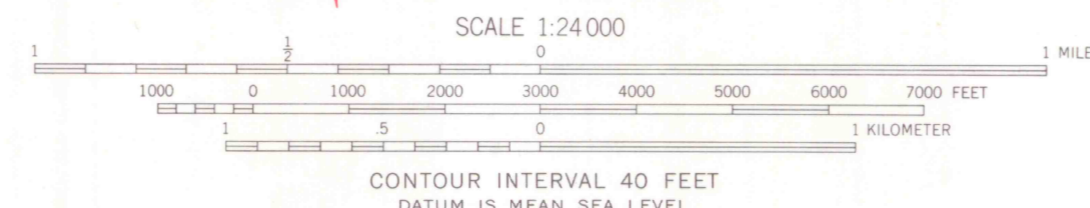
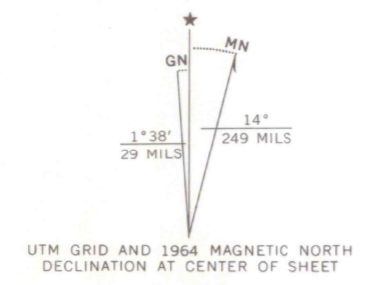


Mapped by the U. S. Forest Service
Edited and published by the Geological Survey
Control by USGS, USC&GS, and U. S. Forest Service
Topography by photogrammetric methods from aerial
photographs taken 1950 and 1960. Field checked by USGS 1964
Polyconic projection. 1927 North American datum
10,000-foot grid based on Colorado coordinate system,
south zone.
1000-meter Universal Transverse Mercator grid ticks,
zone 13, shown in blue
Certain land lines are omitted because of insufficient data



LIBRARY
COLORADO SCHOOL OF MINES
GOLDEN, COLORADO

RULES HILL, COLO.
N3715 - W10737.5/7.5

FOR SALE BY U. S. GEOLOGICAL SURVEY, DENVER, COLORADO 80225, OR WASHINGTON, D. C. 20242
A FOLDER DESCRIBING TOPOGRAPHIC MAPS AND SYMBOLS IS AVAILABLE ON REQUEST



1964
AMS 4458 1 SW - SERIES V877

G
3701
C22
S24
U5