

48611 NE 11 SW
LAZY D RANCH 4 MI



RECEIVED
APR 30 2001
USGS NMU
HISTORICAL MAP ARCHIVES

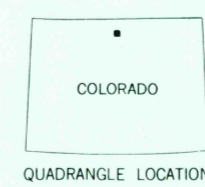
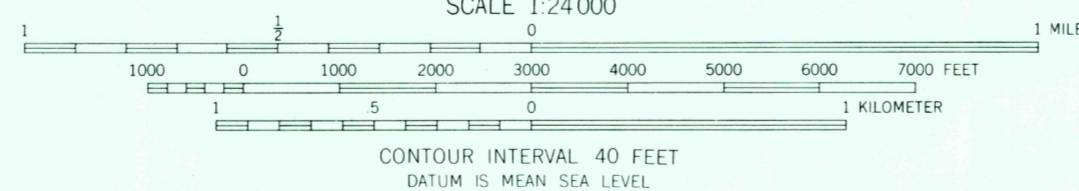
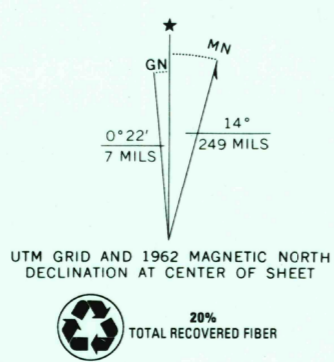
Mapped, edited, and published by the Geological Survey

Control by USGS and USC&GS

Topography by photogrammetric methods from aerial photographs taken 1958. Field checked 1962

Polyconic projection 1927 North American datum 10,000-foot grid based on Colorado coordinate system, north zone 1000 meter Universal Transverse Mercator grid ticks, zone 13, shown in blue

Certain land lines are omitted because of insufficient data



RUSTIC, COLO.
N4037 5 - W10530/7 5

1962

AMS 48611 NE - SERIES V877

THIS MAP COMPLIES WITH NATIONAL MAP ACCURACY STANDARDS
FOR SALE BY U.S. GEOLOGICAL SURVEY, P.O. BOX 25286, DENVER, COLORADO 80225
A FOLDER DESCRIBING TOPOGRAPHIC MAPS AND SYMBOLS IS AVAILABLE ON REQUEST

ISBN 0-607-12765-4
9 780607 127690