

Mapped, edited, and published by the Geological Survey

Control by USGS and USC&GS

Planimetry by photogrammetric methods from aerial photographs taken 1954. Topography by plane-table surveys 1938, revised 1957. Revised from aerial photographs taken 1964. Field checked 1965

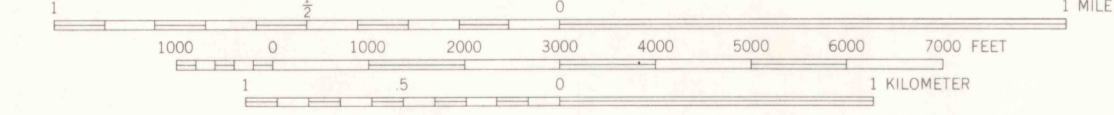
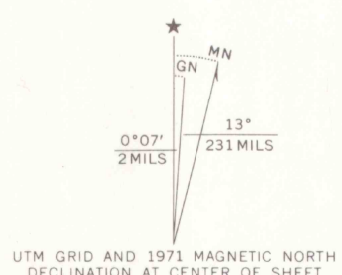
Polyconic projection. 1927 North American datum. 10,000-foot grid based on Colorado coordinate system, north zone. 1000-meter Universal Transverse Mercator grid ticks, zone 13, shown in blue.

Red tint indicates areas in which only landmark buildings are shown.


Fine red dashed lines indicate selected fence lines.

Revisions shown in purple compiled from aerial photographs taken 1971. This information not field checked.

Purple tint indicates extension of urban areas.



THIS MAP COMPLIES WITH NATIONAL MAP ACCURACY STANDARDS
FOR SALE BY U.S. GEOLOGICAL SURVEY, DENVER, COLORADO 80225, OR WASHINGTON, D. C. 20242
A FOLDER DESCRIBING TOPOGRAPHIC MAPS AND SYMBOLS IS AVAILABLE ON REQUEST



COLORADO
QUADRANGLE LOCATION


OFFICE COPY
LIBRARY USE ONLY

SABLE, COLO.
N3945-W10445/7.5

1965
PHOTOREVISED 1971
AMS 5063 IV SE-SERIES V877

JUL 06 2000

MAP HOOD
ARTHUR LAKES LIBRARY
COLORADO SCHOOL OF MINES



G37 00
s24
.G4

G3700s
9
WD