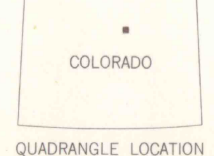

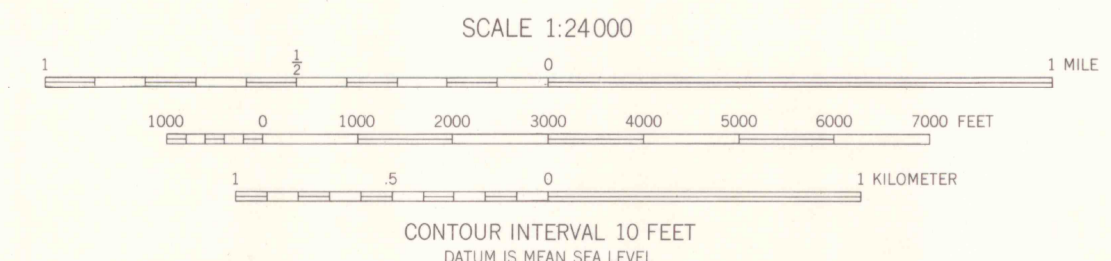



Maped, edited, and published by the Geological Survey  
Control by USGS and USC&GS  
Culture and drainage compiled from aerial photographs  
taken 1954. Topography by planetable surveys 1957  
Originally mapped 1938 as Long Branch quadrangle  
Polyconic projection. 1927 North American datum  
10,000-foot grid based on Colorado coordinate system,  
north zone  
1,000-meter Universal Transverse Mercator grid ticks,  
zone 13, shown in blue  
Red tint indicates areas in which only  
landmark buildings are shown



SABLE, COLO.  
N3945-W10445/7.5

JUL 14 1999  
MAP ROOM  
ARTHUR LAKES LIBRARY  
COLORADO SCHOOL OF MINES  
LIBRARY USE ONLY  
OFFICE USE ONLY  
3701  
C222  
S24  
U5  
COAL CREEK