
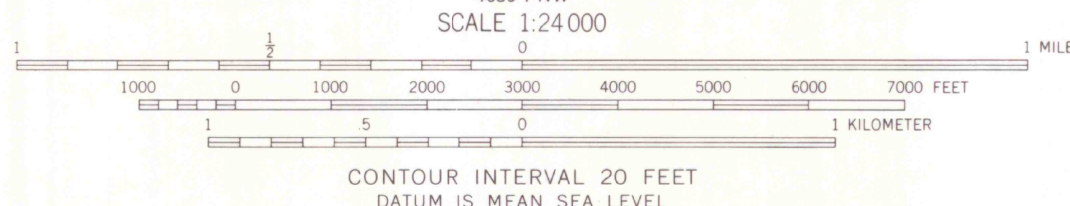
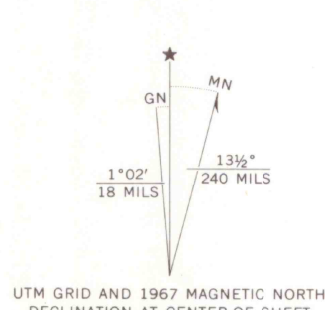


UNITED STATES
DEPARTMENT OF THE INTERIOR
GEOLOGICAL SURVEY

SAGUACHE PARK QUADRANGLE
COLORADO—SAGUACHE CO.
7.5 MINUTE SERIES (TOPOGRAPHIC)



Mapped by the U. S. Forest Service
Edited and published by the Geological Survey
Control by USGS, USC&GS, and U. S. Forest Service
Topography by photogrammetric methods from aerial
photographs taken 1961. Field checked by USGS 1967
Polyconic projection. 1927 North American datum
10,000-foot grid based on Colorado coordinate system,
south zone
1000-meter Universal Transverse Mercator grid ticks,
zone 13, shown in blue
Fine red dashed lines indicate selected fence lines
Certain land lines are omitted because of insufficient data



ROAD CLASSIFICATION
Light duty ————— Unimproved dirt —————
LIBRARY
COLORADO SCHOOL OF MINES
GOLDEN, COLORADO
SAGUACHE PARK, COLO.
N3800—W10637.5/7.5
1967
AMS 4660 II SW—SERIES V877



OFFICE COPY

LIBRARY USE ONLY

G 3701
C222
S24
U5