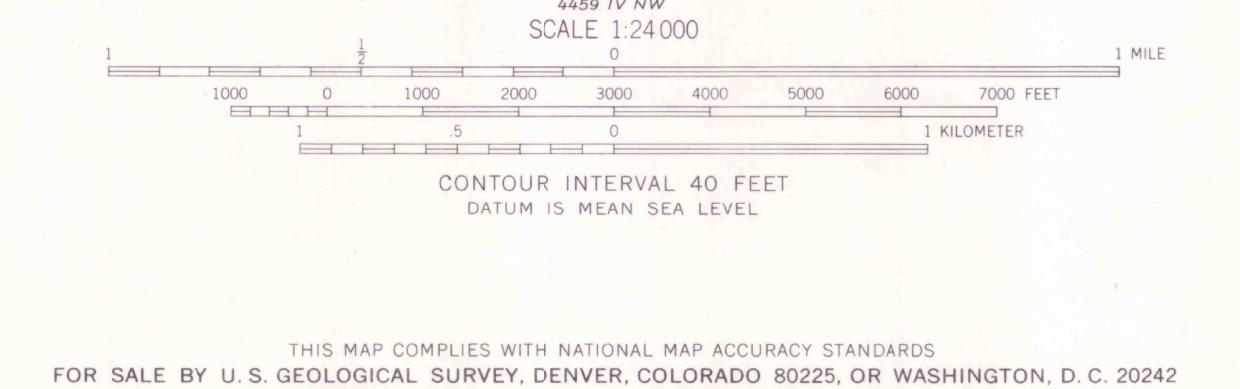
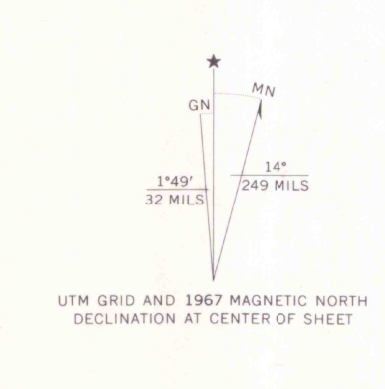




Mapped, edited, and published by the Geological Survey
Control by USGS and USC&GS
Topography by photogrammetric methods from aerial
photographs taken 1965. Field checked 1967
Polyconic projection. 1927 North American datum
10,000-foot grid based on Colorado coordinate system,
south zone
1000-meter Universal Transverse Mercator grid ticks,
zone 13, shown in blue
Fine red dashed lines indicate selected fence lines
Certain land lines are omitted because of insufficient data




ROAD CLASSIFICATION
Secondary highway, all weather, Light duty road, all weather,
hard surface ————— improved surface
Unimproved road, fair or dry
weather —————

Department of Geography and Geology
Southwest Missouri State University
Springfield, Missouri 65802

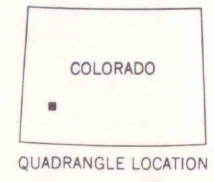
SAMS, COLO.
N3800—W10752.5/7.5
1967
AMS 4460 III SW—SERIES V877

NOV 25 2003



UTM GRID AND 1967 MAGNETIC NORTH DECLINATION AT CENTER OF SHEET

UTM GRID AND 1967 MAGNETIC NORTH DECLINATION AT CENTER OF SHEET



OFFICE COPY
LIBRARY USE ONLY

G 3700
s24
.G4
MAP ROOM
s24

6.4310.06/12187/244/19.213/1602