

Mapped, edited, and published by the Geological Survey

Control by USGS and USC&GS

Topography by photogrammetric methods from aerial photographs taken 1965. Field checked 1967

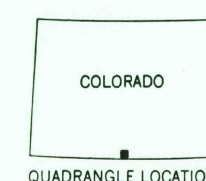
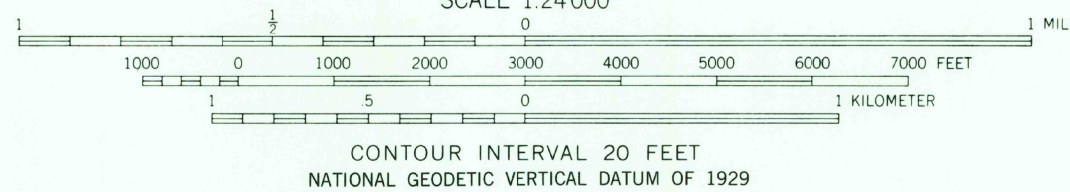
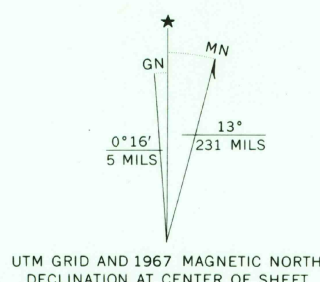
Polyconic projection. 1927 North American datum 10,000-foot grid based on Colorado coordinate system, south zone

1000-meter Universal Transverse Mercator grid ticks, zone 13, shown in blue

Fine red dashed lines indicate selected fence lines

Areas covered by dashed light-blue pattern are subject to controlled inundation

To place on the predicted North American Datum 1983 move the projection lines 2 meters north and 49 meters east as shown by dashed corner ticks



ROAD CLASSIFICATION
Light-duty ——— Unimproved dirt ———
State Route ———

USGS
Historical File
Topographic Division

SANCHEZ RESERVOIR, COLO.
N3700—W10522.5/7.5

1967
DMA 4958 III SW—SERIES Y877

SEP 30 1980

1600