
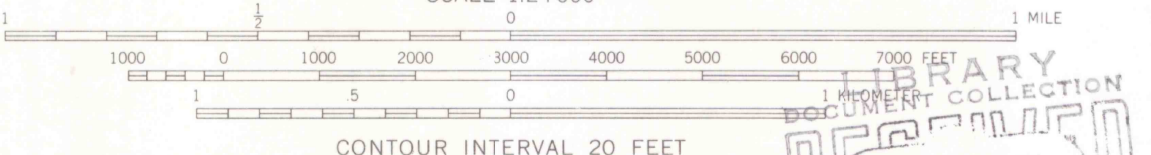
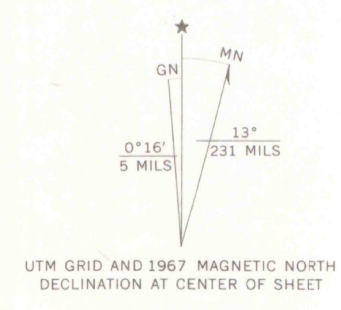



Mapped, edited, and published by the Geological Survey
Control by USGS and USC&GS
Topography by photogrammetric methods from aerial photographs taken 1965. Field checked 1967
Polyconic projection. 1927 North American datum
10,000-foot grid based on Colorado coordinate system, south zone
1,000-meter Universal Transverse Mercator grid ticks, zone 13, shown in blue
Fine red dashed lines indicate selected fence lines
Areas covered by dashed light-blue pattern are subject to controlled inundation



THIS MAP COMPLIES WITH NATIONAL MAP ACCURACY STANDARDS
FOR SALE BY U. S. GEOLOGICAL SURVEY, DENVER, COLORADO 80225, OR WASHINGTON, D. C. 20242
A FOLDER DESCRIBING TOPOGRAPHIC MAPS AND SYMBOLS IS AVAILABLE ON REQUEST



OFFICE COPY
LIBRARY USE ONLY

ROAD CLASSIFICATION
Light-duty ——— Unimproved dirt - - - - -
State Route ○

SANCHEZ RESERVOIR, COLO.
N3700—W10522.5/7.5
1967
AMS 4958 III SW—SERIES V877

JUL 06 2000

ARTHUR LAKES LIBRARY
COLORADO SCHOOL OF MINES

G3700
S24
.G4

G37005
C1
w/d un3