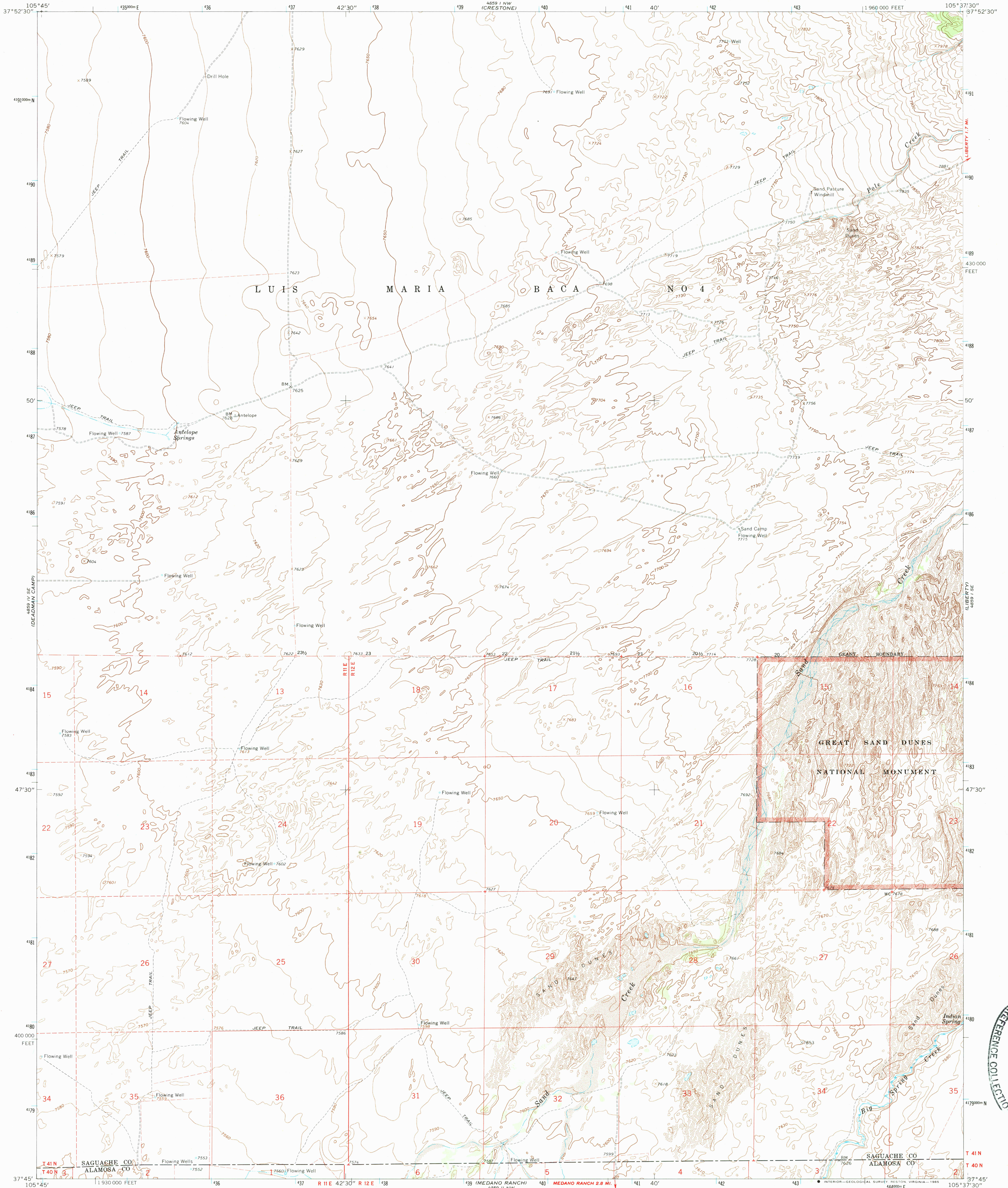


UNITED STATES
DEPARTMENT OF THE INTERIOR
GEOLOGICAL SURVEY

SAND CAMP QUADRANGLE
COLORADO
7.5 MINUTE SERIES (TOPOGRAPHIC)

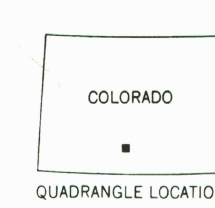
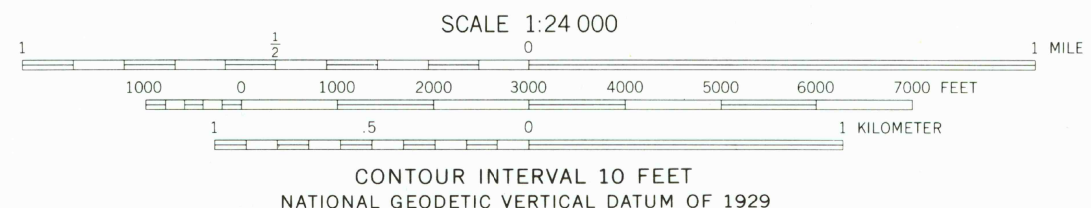


Mapped, edited, and published by the Geological Survey
Control by USGS and USC&GS

Topography by photogrammetric methods from aerial
photographs taken 1966. Field checked 1967
Polyconic projection. 1927 North American Datum
10,000-foot grid based on Colorado coordinate system,
south zone
1000-meter Universal Transverse Mercator grid ticks,
zone 13, shown in blue
Fine red dashed lines indicate selected fence lines

To place on the predicted North American Datum 1983
move the projection lines 3 meters north and
50 meters east as shown by dashed corner ticks
There may be private inholdings within the boundaries
of the National or State reservations shown on this map

Map photoinspected 1979
No major culture or drainage changes observed



ROAD CLASSIFICATION
Unimproved dirt -----

SAND CAMP, COLO.
37105-66-TF-024

1967
PHOTOINSPECTED 1979
DMA 4859 I SW-SERIES V877

USGS NWU RESEARCH
DEC 03 1985
REFERENCE COLLECTION