



Mapped, edited, and published by the Geological Survey

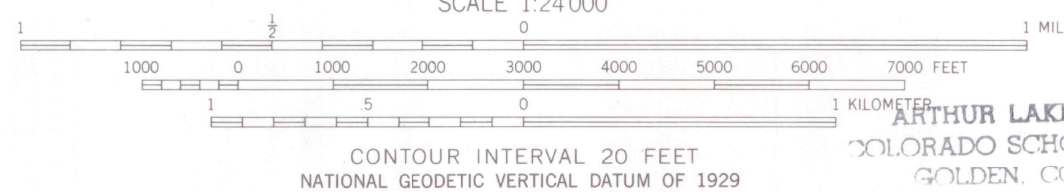
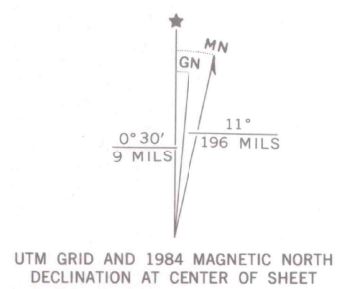
Control by USGS and NOS/NOAA
Topography by photogrammetric methods from aerial photographs taken 1969. Field checked 1970

Projection and 10,000-foot grid ticks: Colorado coordinate system, south zone (Lambert conformal conic) 1000-meter Universal Transverse Mercator grid ticks, zone 13, shown in blue. 1927 North American Datum
Fine red dashed lines indicate selected fence lines

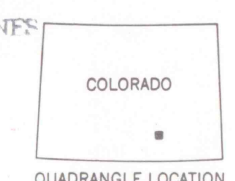
Certain land lines are omitted because of insufficient data
All recovered corners are shown

To place on the predicted North American Datum 1983
move the projection lines 2 meters north and
46 meters east as shown by dashed corner ticks

Revisions shown in purple compiled from aerial photographs
taken 1983 and other source data. This information not
field checked. Map edited 1984



ARTHUR LAKES LIBRARY
COLORADO SCHOOL OF MINES
GOLDEN, COLORADO



ROAD CLASSIFICATION

Primary highway, hard surface	Light-duty road, hard or improved surface
Secondary highway, hard surface	Unimproved road

Interstate Route U.S. Route State Route

GEOLOGICAL SURVEY OF WYOMING
SANFORD HILLS, COLO.
37104-G2-TF-024
1970
PHOTOREVISED 1984
DMA 5159 1 SW-SERIES V877

OFFICE COPY
LIBRARY USE ONLY

LIBRARY
UNIVERSITY OF WYOMING
LARAMIE
NOV 20 1985