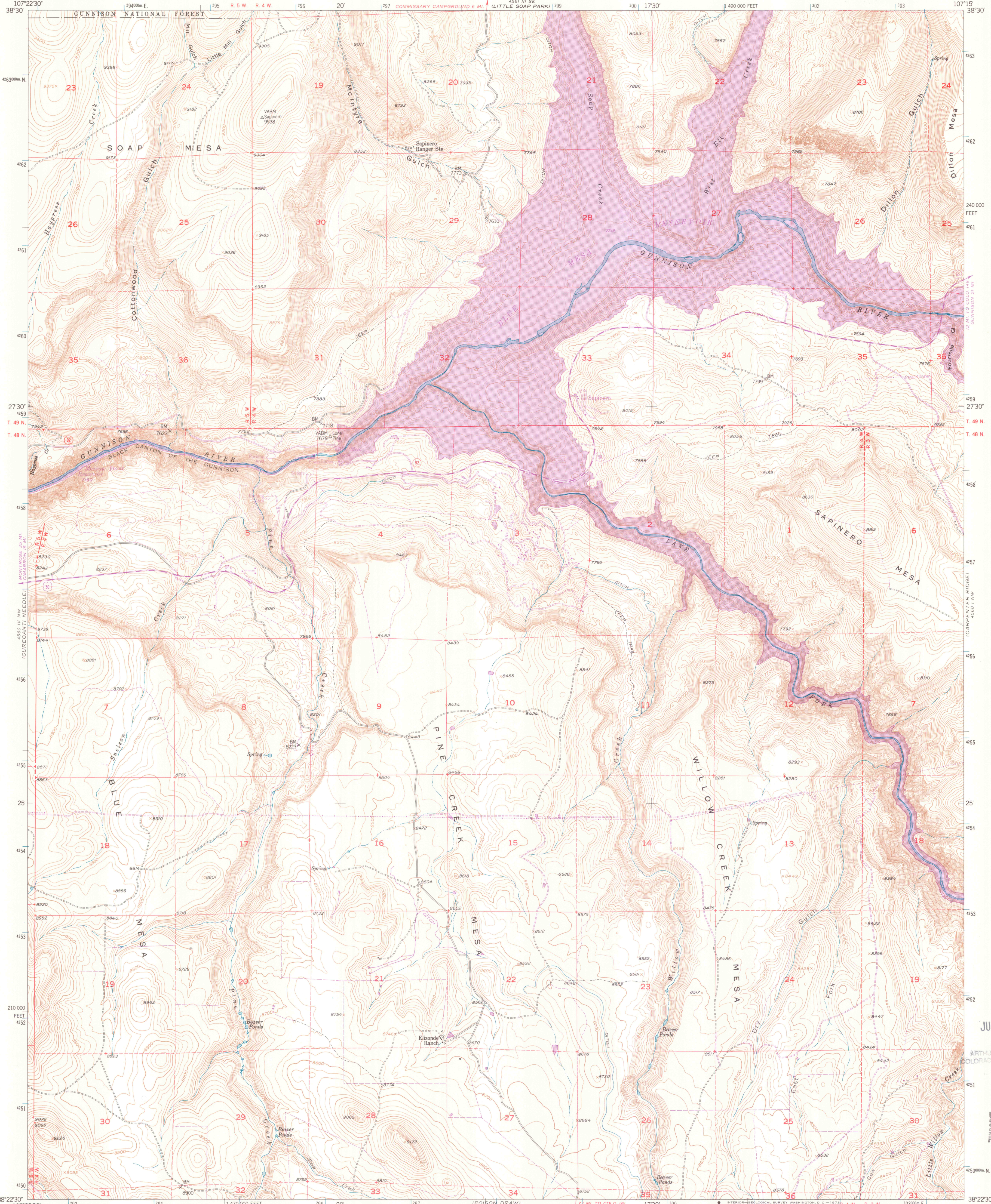


UNITED STATES
DEPARTMENT OF THE INTERIOR
GEOLOGICAL SURVEY

SAPINERO QUADRANGLE
COLORADO-GUNNISON CO.
7.5 MINUTE SERIES (TOPOGRAPHIC)



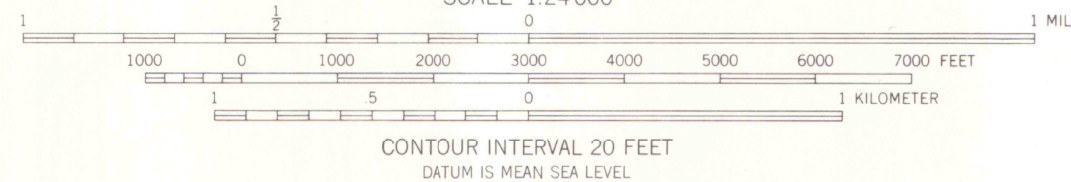
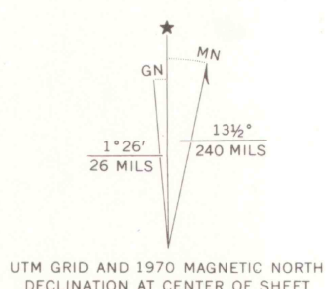
Mapped, edited, and published by the Geological Survey
Control by USGS, USC&GS and USBR

Topography by photogrammetric methods from aerial photographs
taken 1950. Field check 1954

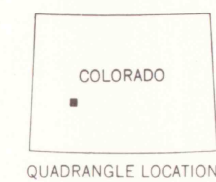
Polycyclic projection. 1927 North American datum
10,000-foot grid based on Colorado coordinate system,
central zone
1000-meter Universal Transverse Mercator grid ticks,
zone 13, shown in blue

Dashed land lines indicate approximate locations

Revisions shown in purple compiled from aerial photographs
taken 1970. This information not field checked



THIS MAP COMPLIES WITH NATIONAL MAP ACCURACY STANDARDS
FOR SALE BY U. S. GEOLOGICAL SURVEY, DENVER, COLORADO 80225, OR WASHINGTON, D. C. 20242
A FOLDER DESCRIBING TOPOGRAPHIC MAPS AND SYMBOLS IS AVAILABLE ON REQUEST



ROAD CLASSIFICATION
Heavy-duty ——— Light-duty ———
Medium-duty ——— Unimproved dirt ———
U. S. Route ——— State Route ———

SAPINERO, COLO.
N3822.5—W10715.7/5

1954
PHOTOREVISED 1970
AMS 4560 IV NE-SERIES V877

OFFICE COPY
LIBRARY USE ONLY

JUL 06 2000
ARTHUR LAKES LIBRARY
COLORADO SCHOOL OF MINES
UNIVERSITY OF WYOMING
LIBRARY
FEB 28 1973
LABARRE

G3700
524
64

G37005
C1