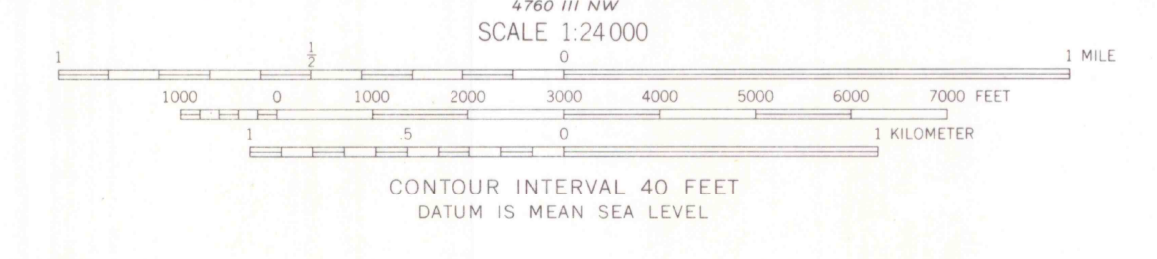
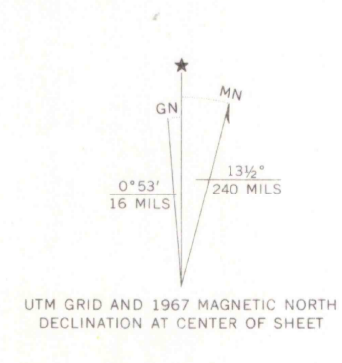
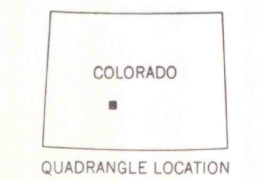




Mapped by the U. S. Forest Service
Edited and published by the Geological Survey
Control by USGS, USC&S, and U. S. Forest Service
Topography by photogrammetric methods from aerial photographs taken 1961. Field checked by USGS 1967
Polyconic projection. 1927 North American datum
10,000-foot grid based on Colorado coordinate system, south zone
1000-meter Universal Transverse Mercator grid ticks, zone 13, shown in blue
Certain land lines are omitted because of insufficient data



OFFICE COPY



ROAD CLASSIFICATION
Light-duty

THIS MAP COMPLIES WITH NATIONAL MAP ACCURACY STANDARDS
FOR SALE BY U. S. GEOLOGICAL SURVEY, DENVER, COLORADO 80225, OR WASHINGTON, D. C. 20242
A FOLDER DESCRIBING TOPOGRAPHIC MAPS AND SYMBOLS IS AVAILABLE ON REQUEST

SARGENTS MESA, COLO.
N3815—W10622.5/7.5

OFFICE COPY
LIBRARY USE ONLY

1967
AMS 4760 IV SW—SERIES 9877

G 3700
s24
G4