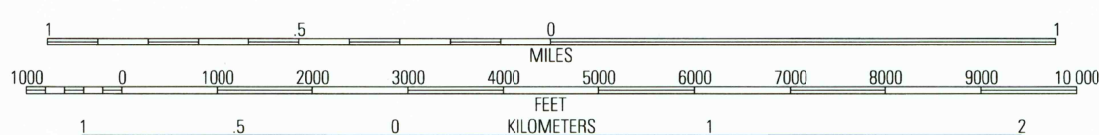
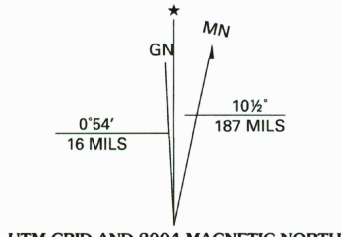


Produced by the United States Geological Survey 1964  
Revision by USDA Forest Service 2001

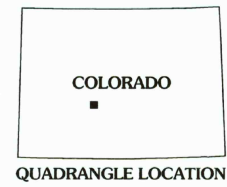
Topography compiled 1962. Planimetry derived from imagery taken 1999 and other sources. Public Land Survey System and survey control current as of 2002. Boundaries current as of 2002.  
North American Datum of 1927 (NAD 27). Projection: Colorado coordinate system, central zone (Lambert conformal conic). 10 000-foot ticks: Colorado coordinate system, central and south zones  
Blue 1000-meter Universal Transverse Mercator ticks, zone 13  
North American Datum of 1983 (NAD 83) is shown by dashed center ticks  
The values of the shift between NAD 27 and NAD 83 for 7.5-minute intersections are obtainable from National Geodetic Survey NADCON software

Non-National Forest System lands within the National Forest  
Inholdings may exist in other National or State reservations  
This map is not a legal land line or ownership document. Public lands are subject to change and leasing, and may have access restrictions; check with local offices. Obtain permission before entering private lands



CONTOUR INTERVAL 40 FEET  
NATIONAL GEODETIC VERTICAL DATUM OF 1929  
TO CONVERT FROM FEET TO METERS, MULTIPLY BY 0.3048

THIS MAP COMPLIES WITH NATIONAL MAP ACCURACY STANDARDS  
FOR SALE BY U.S. GEOLOGICAL SURVEY, P.O. BOX 25286, DENVER, COLORADO 80225  
A FOLDER DESCRIBING TOPOGRAPHIC MAPS AND SYMBOLS IS AVAILABLE ON REQUEST



1	2	3	1 Pitkin
			2 Whitepine
			3 Garfield
4		5	4 Dolores
			5 Poudre
			6 West Baldy
			7 Sargents Mesa
6	7	8	8 Chert

Interstate.....  
U. S. ....  
State .....  
County .....  
National Forest, suitable for passenger cars .....  
National Forest, suitable for high clearance vehicles .....  
National Forest Trail .....  
Composition: Unspecified.....  
Paved.....  
Gravel.....  
Dirt.....  
Unimproved; 4 wheel drive.....  
Trail.....  
Gate; Barrier.....

SARGENTS, CO

2001

38106-D4-TF-024  
NIMA 4760 IV NW-Series V877

USGS Library  
Reston, VA.  
Topo Archive



JAN 26 2005