



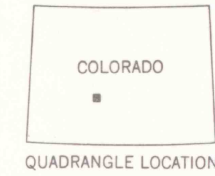
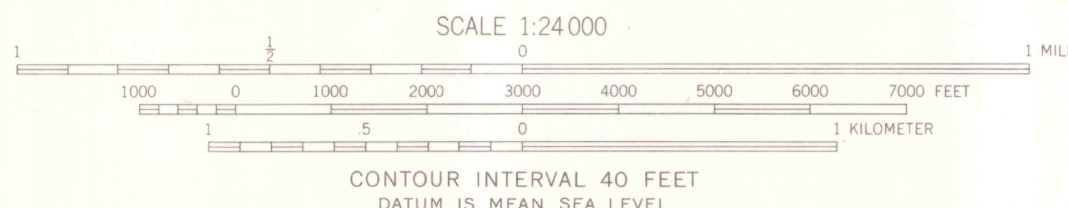
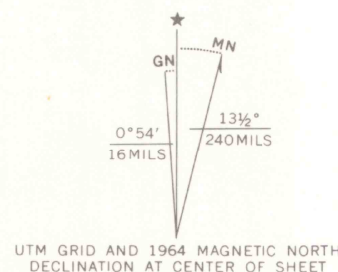
Mapped, edited, and published by the Geological Survey
in cooperation with State of Colorado agencies

Control by USGS and USC&GS

Topography by photogrammetric methods from aerial
photographs taken 1962. Field checked 1964

Polyconic projection. 1927 North American datum
10,000-foot grids based on Colorado coordinate system,
central and south zones
1000-meter Universal Transverse Mercator grid ticks,
zone 13, shown in blue

Fine red dashed lines indicate selected fence lines



ROAD CLASSIFICATION	
Heavy-duty	Light-duty
Medium-duty	Unimproved dirt
U.S. Route	

SARGENTS, COLO.
N3822.5—W10622.5/7.5

1964

AMS 4760 IV NW—SERIES V877

JUL 30 1998

LIBRARY
STATE OF MINNESOTA

LIBRARY - USE ONLY

3
3701
C222-
224
10