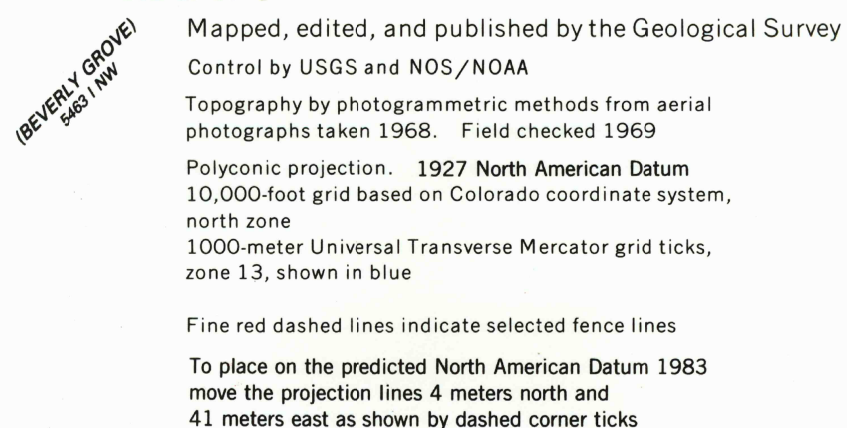
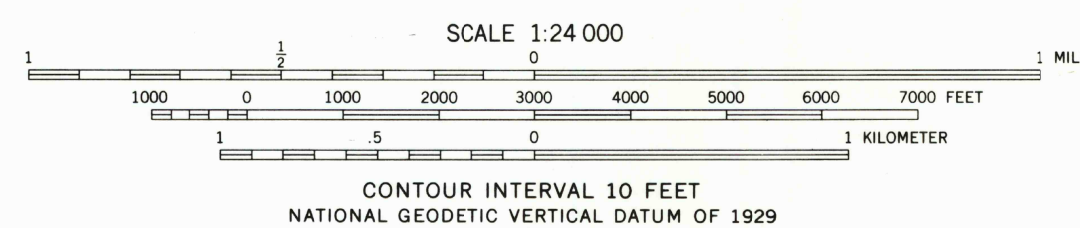


SCHRAMM QUADRANGLE  
COLORADO—YUMA CO.  
7.5 MINUTE SERIES (TOPOGRAPHIC)



UTM GRID AND 1984 MAGNETIC NORTH  
DECLINATION AT CENTER OF SHEET




THIS MAP COMPLIES WITH NATIONAL MAP ACCURACY STANDARDS  
FOR SALE BY U. S. GEOLOGICAL SURVEY, DENVER, COLORADO 80225, OR RESTON, VIRGINIA 22092  
A FOLDER DESCRIBING TOPOGRAPHIC MAPS AND SYMBOLS IS AVAILABLE ON REQUEST

ROAD CLASSIFICATION

ay, all weather, Light-duty road, all weather,  
improved surface

Unimproved road, fair or dry  
weather

U. S. Route



COLORADO

QUADRANGLE LOCATION

SCHRAMM, COLO.  
40102-A5-TF-024  
1969  
PHOTOREVISED 1984  
DMA 5464 II SE-SERIES V877