

Mapped, edited, and published by the Geological Survey

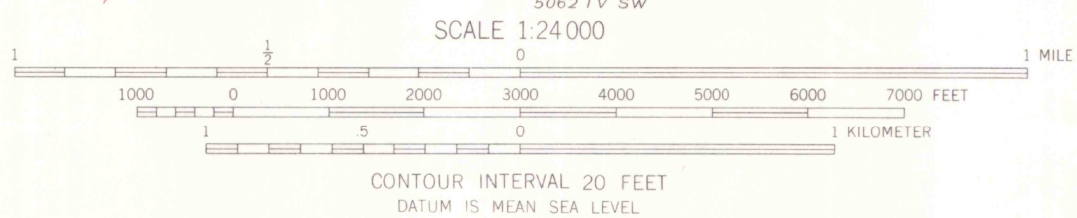
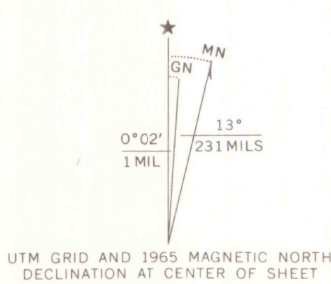
Control by USGS and USC&GS

Topography by photogrammetric methods from aerial photographs taken 1964. Field checked 1965

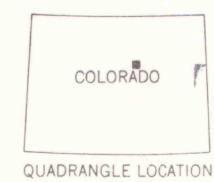
Polycyclic projection. 1927 North American datum
10,000-foot grid based on Colorado coordinate system, central zone
1000-meter Universal Transverse Mercator grid ticks, zone 13, shown in blue

Fine red dashed lines indicate selected fence lines

This map does not reflect ground conditions resulting from flood of June 1965



ROAD CLASSIFICATION
Heavy-duty ——— Light-duty ———
Medium-duty ——— Unimproved dirt ———
U.S. Route ——— State Route ———



SEDALIA, COLO.
NW/4 CASTLE ROCK 15 QUADRANGLE
N3922 5-W10452 5/7 5

MAY 1995
MAP ROOM
ARTHUR LAKES LIBRARY
COLORADO SCHOOL OF MINES

1965
AMS 5062 IV NW-SERIES V877

OFFICE COPY

LIBRARY USE ONLY

MAP ROOM
ARTHUR LAKES LIBRARY
COLORADO SCHOOL OF MINES

3701
C222
S24
US