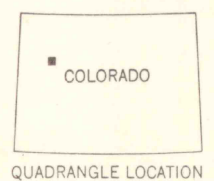
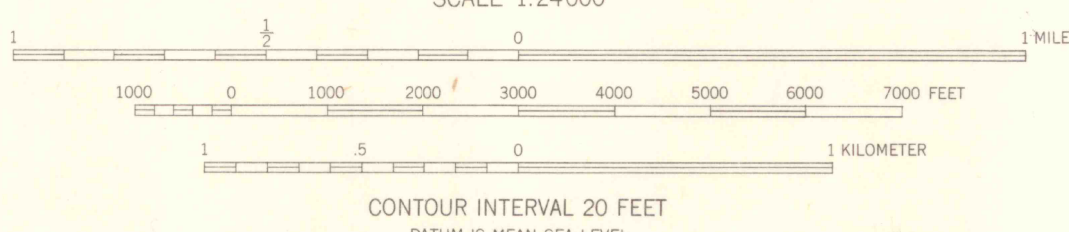
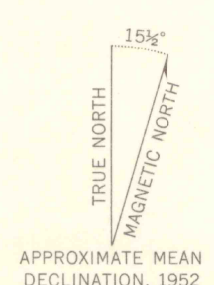


Mapped, edited, and published by the Geological Survey
Control by USGS and USC&GS
Topography from aerial photographs by multiplex methods
Aerial photographs taken 1948. Field check 1952
Polyconic projection, 1927 North American datum
10,000-foot grid based on Colorado coordinate system,
north zone



ROAD CLASSIFICATION
Heavy-duty 4 LANE 1 LANE Light-duty
Medium-duty 4 LANE 1 LANE Unimproved dirt
U. S. Route State Route

SEGAR MOUNTAIN, COLO.
N3952.5-W10800/7.5

