
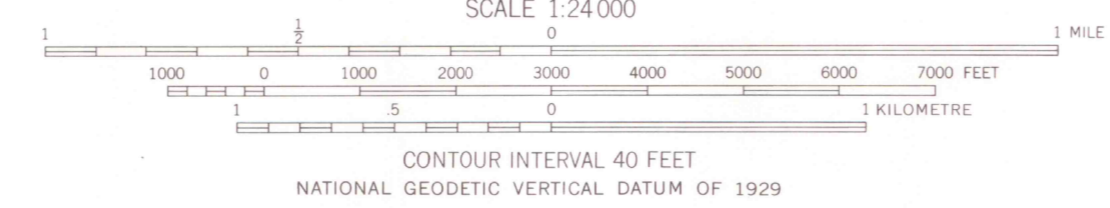
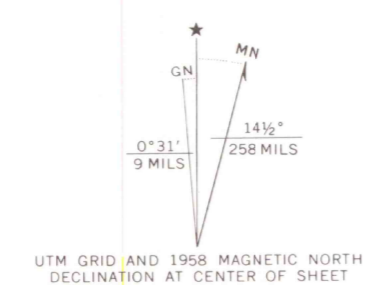




Mapped, edited, and published by the Geological Survey
Control by USGS and USCGS
Topography from aerial photographs by photogrammetric methods
Aerial photographs taken 1953. Field check 1958
Polyconic projection. 1927 North American datum
10,000-foot grid based on Colorado coordinate system,
north zone
1000 metre Universal Transverse Mercator grid ticks,
zone 13, shown in blue
Land lines omitted in part of T. 3 N., R. 75 W.
because of insufficient data
Unchecked elevations are shown in brown



THIS MAP COMPLIES WITH NATIONAL MAP ACCURACY STANDARDS
FOR SALE BY U. S. GEOLOGICAL SURVEY, DENVER, COLORADO 80225, OR RESTON, VIRGINIA 22092
A FOLDER DESCRIBING TOPOGRAPHIC MAPS AND SYMBOLS IS AVAILABLE ON REQUEST

SHADOW MOUNTAIN, COLO.
N4007.5-W10545/7.5
1958
AMS 4864 III NE-SERIES V877

G 3700
c24
.G4
MAP ROOM

APR 28 2005

ARAPAHO LIBRARY
COLORADO SCHOOL OF MINES

OFFICE COPY
LIBRARY USE ONLY