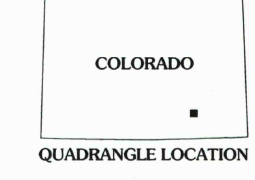
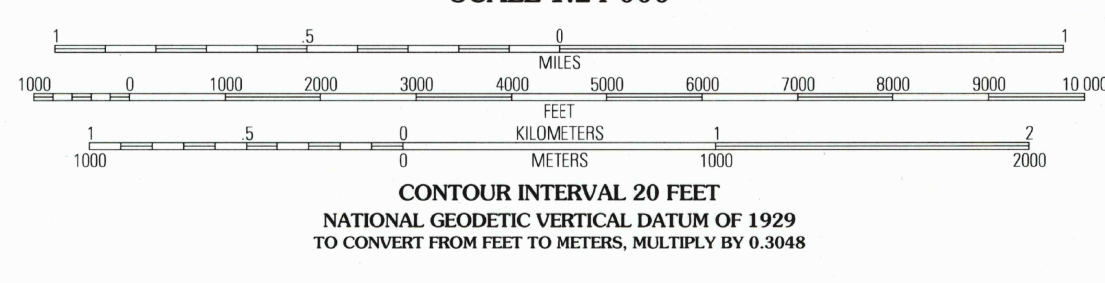
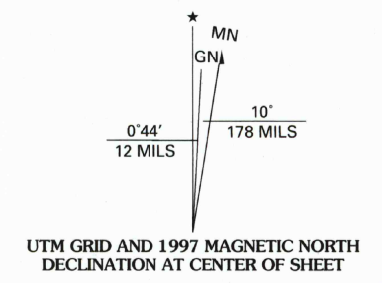


RECEIVED JAN 31 2000



Produced by the United States Geological Survey 1993 Revision within and adjacent to National Forest System lands by USDA Forest Service 1996



Legend for roads and trails: Interstate, U.S., State, County, National Forest, National Forest Trail, Primary highway, Secondary highway, Light-duty road, Composition, Paved, Gravel, Dirt, Unimproved, 4 wheel drive, Trail, Gate, Barrier

Table of adjoining 7.5-minute quadrangles: 1 Timpas SW, 2 Timpas, 3 La Junta SW, 4 Bloom, 5 Packers Gap, 6 Lockwood Arroyo, 7 Stage Canyon, 8 O V Mesa

THIS MAP COMPLIES WITH NATIONAL MAP ACCURACY STANDARDS FOR SALE BY U.S. GEOLOGICAL SURVEY, P.O. BOX 25286, DENVER, COLORADO 80225

SHEEP CANYON, CO 1996 NIMA 5259 III NE - SERIES V877