

USGS Library Reston, VA. Topo Archive



Produced by the United States Geological Survey 1973 Revision by USDA Forest Service 2000 Topography compiled 1957. Planimetry derived from imagery taken 1999 and other sources. Public Land Survey System and survey control current as of 2001. Boundaries current as of 2001.

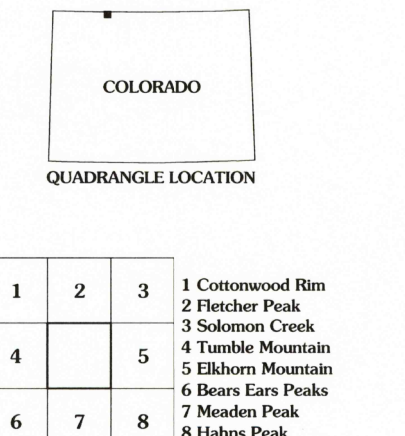
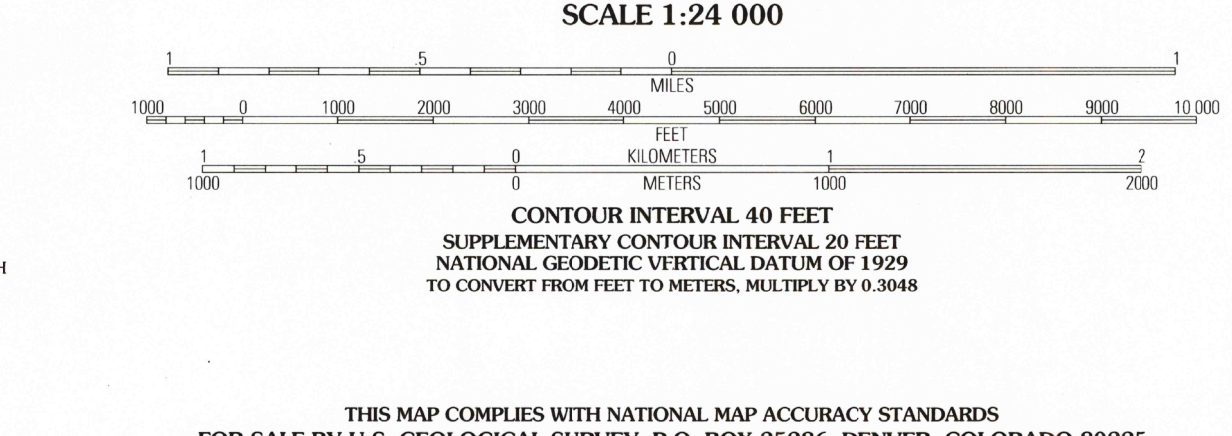
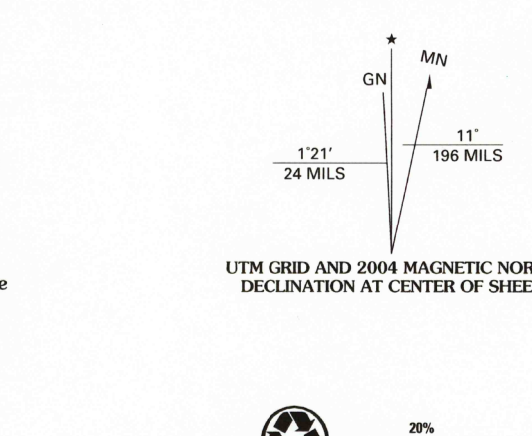


Table with 2 columns: Road/Feature Type and Symbol. Includes categories for Interstate, U.S. Highway, State Highway, County Highway, National Forest roads, and trails. Also includes a legend for 'HIGHWAYS AND ROADS' with symbols for paved, gravel, dirt, and 4WD roads.

THIS MAP COMPLIES WITH NATIONAL MAP ACCURACY STANDARDS FOR SALE BY U.S. GEOLOGICAL SURVEY, P.O. BOX 25286, DENVER, COLORADO 80225 A FOLDER DESCRIBING TOPOGRAPHIC MAPS AND SYMBOLS IS AVAILABLE ON REQUEST

JAN 26 2005

SHIELD MOUNTAIN, CO 2000 40107-H1-TF-024 NIMA 4565 1 NE-SERIES V877