

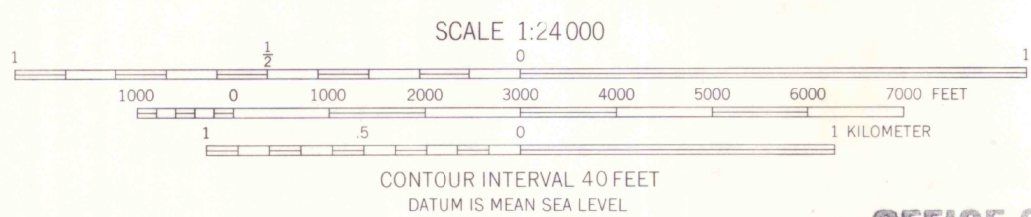
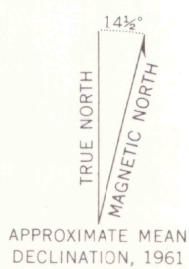
Mapped, edited, and published by the Geological Survey

Control by USGS and USC&GS

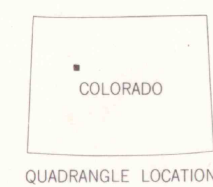
Topography by photogrammetric methods from aerial photographs taken 1960. Field checked 1961

Polyconic projection: 1927 North American datum
10,000-foot grid based on Colorado coordinate system, central zone
1000-meter Universal Transverse Mercator grid ticks, zone 13, shown in blue

Fine red dashed lines indicate selected fence and field lines where generally visible on aerial photographs. This information is unchecked. Where omitted, land lines have not been established



OFFICE COPY
LIBRARY USE ONLY



JAN 2 3 2006

MAP ROOM
ARTHUR LAKES LIBRARY
COLORADO SCHOOL OF MINES

SHOSHONE, COLO.
N3930-W10707.5/7.5

1961

G 3700
S24
G4
MAP ROOM