



Produced by the United States Geological Survey 1979
Revision within and adjacent to National Forest System lands
by USDA Forest Service 2001


Topography compiled 1962. Planimetry derived from imagery taken 1999
and other sources. Public Land Survey System and survey control current
as of 2002. Boundaries current as of 2002

North American Datum of 1927 (NAD 27). Projection and 10 000-foot ticks:
Colorado coordinate system, central zone (Lambert conformal cone)
Blue 1000-meter Universal Transverse Mercator ticks, zone 13

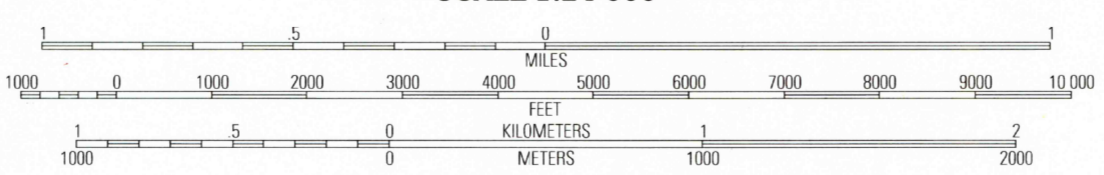
North American Datum of 1983 (NAD 83) is shown by dashed corner ticks
The values of the shift between NAD 27 and NAD 83 for 7.5-minute
intersections are obtainable from National Geodetic Survey NADCON software

Non-National Forest System lands within the National Forest
Inholdings may exist in other National or State reservations

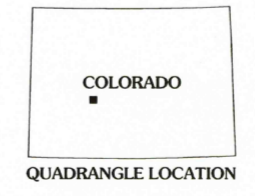
This map is not a legal land line or ownership document. Public lands are
subject to change and leasing, and may have access restrictions; check
with local offices. Obtain permission before entering private lands



UTM GRID AND 2004 MAGNETIC NORTH
DECLINATION AT CENTER OF SHEET



SCALE 1:24 000
CONTOUR INTERVAL 40 FEET
NATIONAL GEODETIC VERTICAL DATUM OF 1929
TO CONVERT FROM FEET TO METERS, MULTIPLY BY 0.3048



QUADRANGLE LOCATION

1	2	3	1 Flat Top
4	5	5 Crystal Creek	
6	7	4 Gunnison	
		5 Parlin	
		6 In NW	
		7 Iris	
		8 Houston Gulch	

ADJOINING 7.5' QUADRANGLES

HIGHWAYS AND ROADS	
Interstate	5
U. S.	100
State	70
County	6
National Forest, suitable for passenger cars	105
National Forest, suitable for high clearance vehicles	106
National Forest Trail	384
Primary highway	
Secondary highway	
Light-duty road	
Composition: Unspecified	
Paved	
Gravel	
Dirt	
Unimproved; 4 wheel drive	
Trail	
Gate; Barrier	

SIGNAL PEAK, CO
2001
38106-E7-TF-024
NIMA 4661 III SE-SERIES V877

USGS Library
Reston, VA.
Topo Archive



ISBN 0-407-90059-7

3 1818 00423040 3