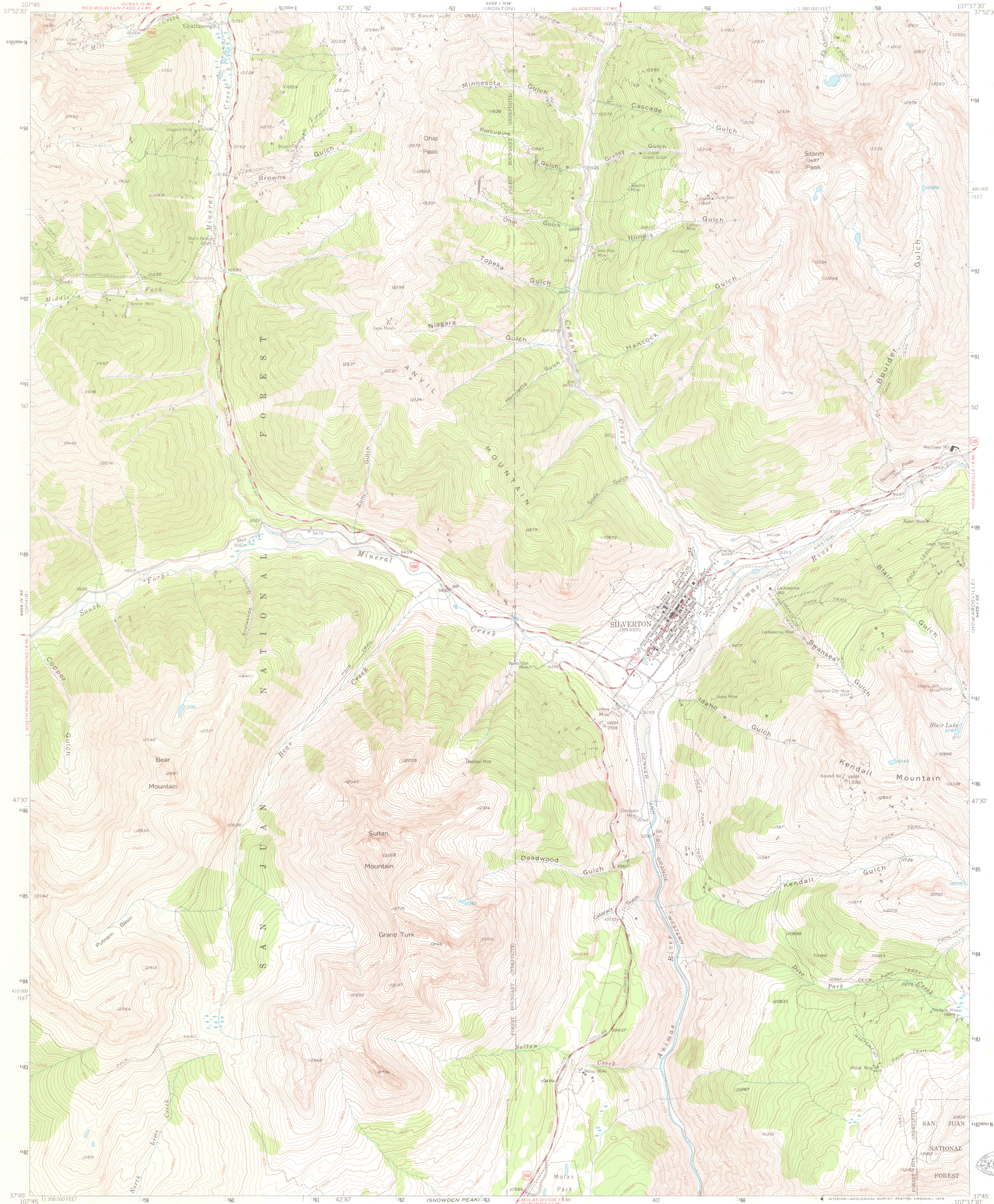


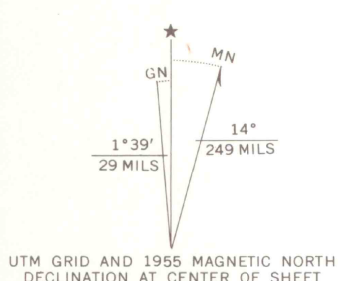
UNITED STATES  
DEPARTMENT OF THE INTERIOR  
GEOLOGICAL SURVEY



SILVERTON QUADRANGLE  
COLORADO-SAN JUAN CO.  
7.5 MINUTE SERIES (TOPOGRAPHIC)  
SW 1/4 SILVERTON 15 QUADRANGLE




Maped, edited, and published by the Geological Survey  
Control by USGS and USC&GS  
Topography from aerial photographs by multiplex methods  
Aerial photographs taken 1951. Field check 1955  
Polyconic projection. 1927 North American datum  
10,000-foot grid based on Colorado coordinate system,  
south zone  
Land lines are omitted in T. 40 N., T. 41 N., and T. 42 N.-R. 7 W. and  
R. 8 W. because of insufficient data  
Unchecked elevations are shown in brown  
1000-meter Universal Transverse Mercator grid ticks,  
zone 13, shown in blue  
There may be private inholdings within the boundaries of  
the National or State reservations shown on this map



SCALE 1:24 000  
1000 0 1000 2000 3000 4000 5000 6000 7000 FEET  
1 KILOMETER  
CONTOUR INTERVAL 40 FEET  
NATIONAL GEODETIC VERTICAL DATUM OF 1929

THIS MAP COMPLIES WITH NATIONAL MAP ACCURACY STANDARDS  
FOR SALE BY U. S. GEOLOGICAL SURVEY, DENVER, COLORADO 80225, OR RESTON, VIRGINIA 22092  
A FOLDER DESCRIBING TOPOGRAPHIC MAPS AND SYMBOLS IS AVAILABLE ON REQUEST

ROAD CLASSIFICATION  
Medium-duty ——— Light-duty ———  
Unimproved dirt =====  
U. S. Route ——— State Route ———



FEB 02 2004

SILVERTON, COLO.  
SW 1/4 SILVERTON 15 QUADRANGLE  
N3745-W10737.5/7.5  
1955



DMA 4459 I SW-SERIES V877

AUG 2 0 1957  
COLORADO GEOLOGICAL SURVEY  
ARTIFACTS OF MINES  
COLORADO MINES LIBRARY