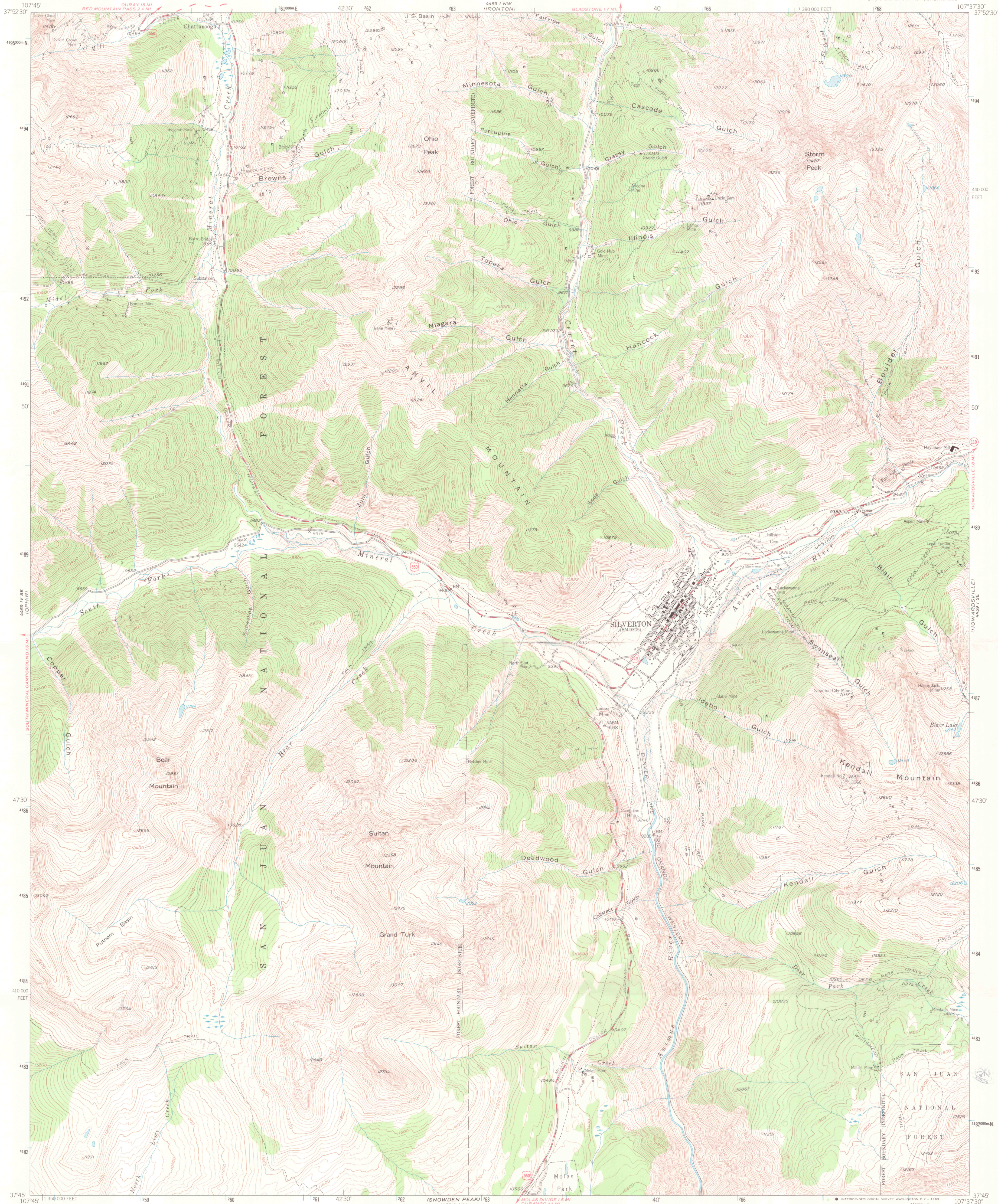


UNITED STATES
DEPARTMENT OF THE INTERIOR
GEOLOGICAL SURVEY

SILVERTON QUADRANGLE
COLORADO-SAN JUAN CO.
7.5 MINUTE SERIES (TOPOGRAPHIC)
SW/4 SILVERTON 15 QUADRANGLE



Mapped, edited, and published by the Geological Survey

Control by USGS and USC&GS

Topography from aerial photographs by multiplex methods

Aerial photographs taken 1951. Field check 1955

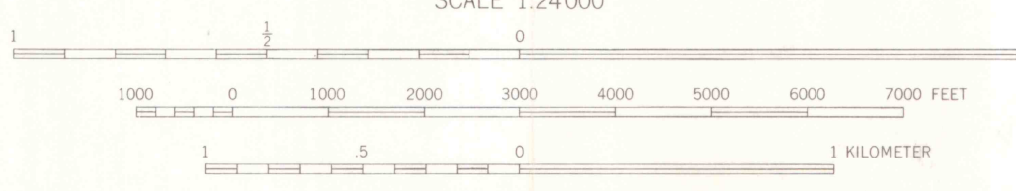
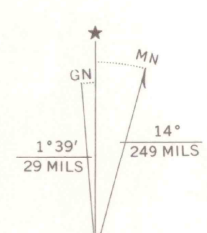
Polyconic projection, 1927 North American datum

10,000 foot grid based on Colorado coordinate system, south zone

Land lines are omitted in T. 40 N., T. 41 N., and T. 42 N.-R. 7 W. and R. 8 W. because of insufficient data

Unchecked elevations are shown in brown

1000-meter Universal Transverse Mercator grid ticks, zone 13, shown in blue



SCALE 1:24,000

CONTOUR INTERVAL 40 FEET

DATUM IS MEAN SEA LEVEL

THIS MAP COMPLIES WITH NATIONAL MAP ACCURACY STANDARDS
FOR SALE BY U.S. GEOLOGICAL SURVEY, DENVER, COLORADO 80225, OR WASHINGTON, D. C. 20242
A FOLDER DESCRIBING TOPOGRAPHIC MAPS AND SYMBOLS IS AVAILABLE ON REQUEST



QUADRANGLE LOCATION

ROAD CLASSIFICATION

Medium duty Light duty

Unimproved dirt

U.S. Route State Route

SILVERTON, COLO.
SW/4 SILVERTON 15 QUADRANGLE
N3745-W10737.5/7.5

1955

AMS 4459 I SW-SERIES V877

OFFICE COPY
LIBRARY USE ONLY

JUN 26 2005

ARTHUR L. LANGE, JR.
COLORADO STATE COLLEGE OF MINES

G 3700
S24
G4
MAP ROOM