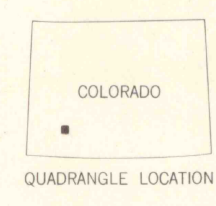
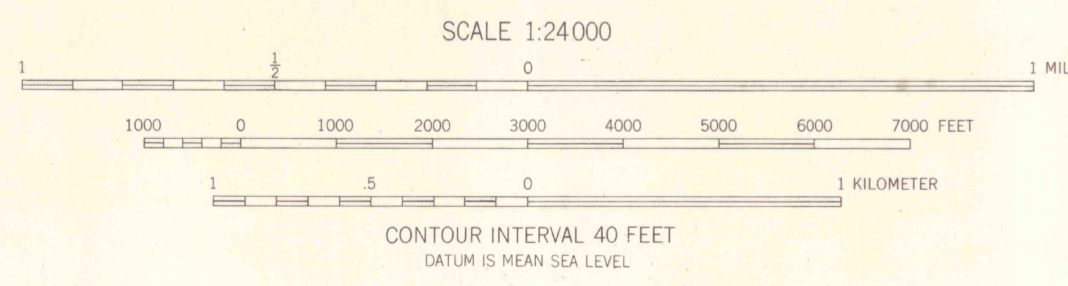



Mapped, edited, and published by the Geological Survey
Control by USGS and USC&GS
Topography from aerial photographs by multiple methods
Aerial photographs taken 1951. Field check 1955
Polyconic projection, 1927 North American datum
10,000-foot grid based on Colorado coordinate system,
south zone
Land lines are omitted in T. 40 N., T. 41 N., and T. 42 N.-R. 7 W. and
R. 8 W. because of insufficient data
Unchecked elevations are shown in brown



ROAD CLASSIFICATION

Medium-duty	Light-duty
Unimproved dirt	State Route
U.S. Route	

SILVERTON, COLO.
SW 1/4 SILVERTON 15 QUADRANGLE
N3745-W10737.5/7.5
1955

THIS MAP COMPLIES WITH NATIONAL MAP ACCURACY STANDARDS
FOR SALE BY U.S. GEOLOGICAL SURVEY, DENVER 2, COLORADO OR WASHINGTON 25, D.C.
A FOLDER DESCRIBING TOPOGRAPHIC MAPS AND SYMBOLS IS AVAILABLE ON REQUEST

OFFICE COPY
LIBRARY USE ONLY

JAN 06 2006

MAP ROOM
ASTORIA LAKES LIBRARY
COLORADO SCHOOL OF MINES

G 3700
824
.G4
MAP ROOM