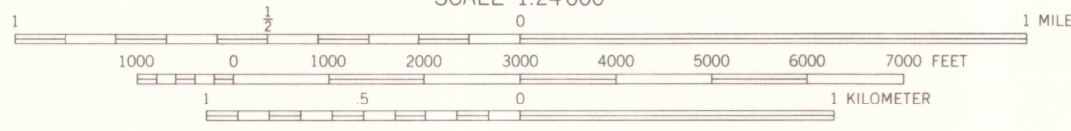
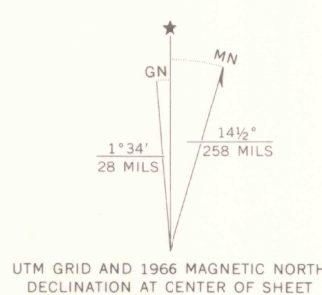
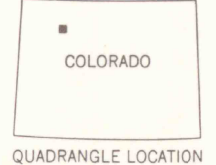


Mapped, edited, and published by the Geological Survey
Control by USGS and USC&GS
Topography by photogrammetric methods from aerial
photographs taken 1965. Field checked 1966
Polyconic projection. 1927 North American datum
10,000-foot grid based on Colorado coordinate system,
north zone
1000-meter Universal Transverse Mercator grid ticks,
zone 13, shown in blue
Fine red dashed lines indicate selected fence lines
Where omitted, land lines have not been established



MAP AND AIR PHOTO LIBRARY
UNIVERSITY OF WISCONSIN-MILWAUKEE

THIS MAP COMPLIES WITH NATIONAL MAP ACCURACY STANDARDS
FOR SALE BY U. S. GEOLOGICAL SURVEY, DENVER, COLORADO 80225, OR WASHINGTON, D. C. 20242
A FOLDER DESCRIBING TOPOGRAPHIC MAPS AND SYMBOLS IS AVAILABLE ON REQUEST



ROAD CLASSIFICATION
Light-duty ————— Unimproved dirt —————

SLIDE CREEK, COLO.
N4007.5—W10722.5/7.5

1966
AMS 4564 III NW—SERIES V877

OFFICE COPY
LIBRARY USE ONLY

JUL 12 2007

MAP ROOM
ATTN: LAKES LIBRARY
COLORADO SCH. OF MINES

G 3700
s24
.64
MAP ROOM