

Produced by the United States Geological Survey 1973
Revision within and adjacent to National Forest System lands
by USDA Forest Service 2000

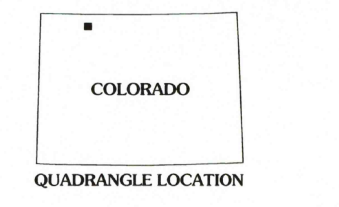
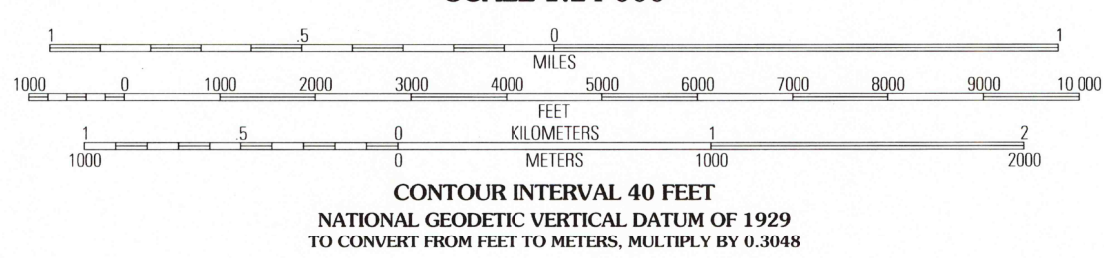
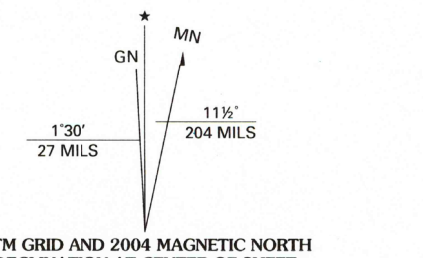
Topography compiled 1970. Planimetry derived from imagery taken 1999
and other sources. Public Land Survey System and survey control current
as of 2001. Boundaries current as of 2001

North American Datum of 1927 (NAD 27). Projection and 10 000-foot ticks:
Colorado coordinate system, north zone (Lambert conformal conic)
Blue 1000-meter Universal Transverse Mercator ticks, zone 13

North American Datum of 1983 (NAD 83) is shown by dashed corner ticks
The values of the shift between NAD 27 and NAD 83 for 7.5-minute
intersections are obtainable from National Geodetic Survey NADCON software

Non-National Forest System lands within the National Forest
Inholdings may exist in other National or State reservations

This map is not a legal land line or ownership document. Public lands are
subject to change and leasing, and may have access restrictions; check
with local offices. Obtain permission before entering private lands.



HIWAYS AND ROADS

Interstate	5	Primary highway	—
U.S.	100	Secondary highway	—
State	75	Light-duty road	—
County	6	Composition: Unspecified	—
National Forest, suitable for passenger cars	150	Paved	—
National Forest, suitable for high clearance vehicles	155	Gravel	—
National Forest Trail	304	Dirt	—
		Unimproved; 4 wheel drive	—
		Trail	—
		Gate; Barrier	—

1	2	3	1 Freeman Reservoir
4	5	4	2 Back Point
6	7	8	3 Bears Ears Peaks
			4 McInnis Mesa
			5 Quaker Mountain
			6 Ralph White Lake
			7 Rock Spring Gulch
			8 Hooker Mountain

USGS LIBRARY - RESTON
40107-F3-TF-024
3 1818 00503634 6
NIMA 4565 III NE-SERIES W877



USGS Library
Reston, VA
Topo Archive

APR 2 1 2005