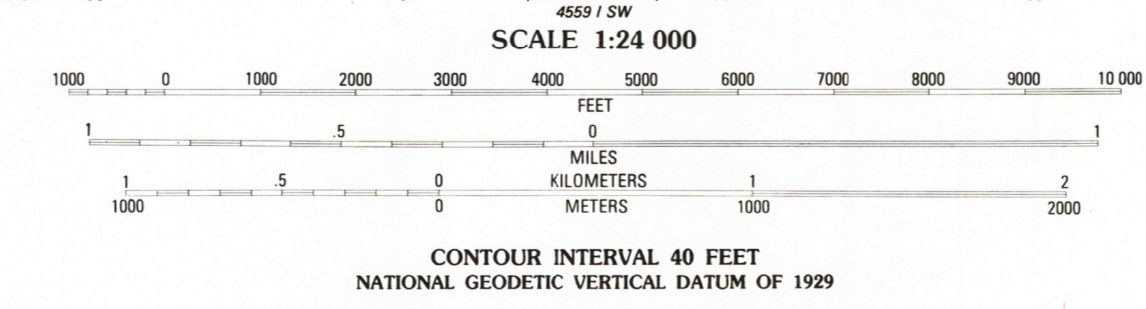
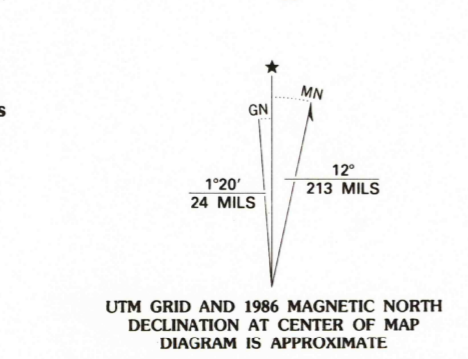
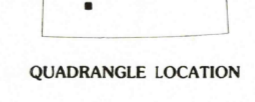


Produced by the United States Geological Survey
Control by USGS and NOS/NOAA
Compiled by photogrammetric methods from aerial photographs taken 1981. Field checked 1982. Map edited 1986
Projection and 10,000-foot grid ticks: Colorado coordinate system, south zone (Lambert conformal conic)
1000-meter Universal Transverse Mercator grid, zone 13
1927 North American Datum
To place on the predicted North American Datum 1983 move the projection lines 3 meters north and 54 meters east as shown by dashed corner ticks
Where omitted, land lines have not been established or are not shown because of insufficient data
There may be private inholdings within the boundaries of the National or State reservations shown on this map



ROAD CLASSIFICATION

Primary highway, hard surface Light-duty road, hard or improved surface
Secondary highway, hard surface Unimproved road
Interstate highway U. S. Route State Route



SLUMGULLION PASS, COLO.
NW4 BRISTOL HEAD 15' QUADRANGLE
37107-H2-TF-024

THIS MAP COMPLIES WITH NATIONAL MAP ACCURACY STANDARDS
FOR SALE BY U. S. GEOLOGICAL SURVEY, DENVER, COLORADO 80225, OR RESTON, VIRGINIA 22092
A FOLDER DESCRIBING TOPOGRAPHIC MAPS AND SYMBOLS IS AVAILABLE ON REQUEST

Fine red dashed lines indicate selected fence and field lines generally visible on aerial photographs. This information is uncheckd

USGS (NW) HISTORICAL MAP
DEC 02 1986
PCFD FILE 009V