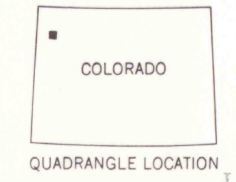
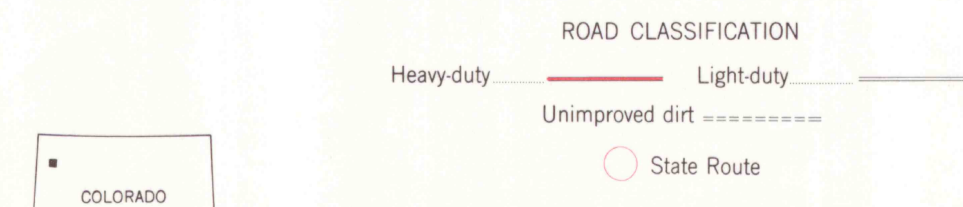
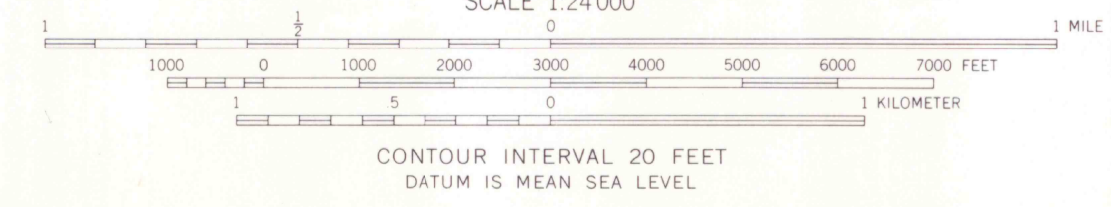
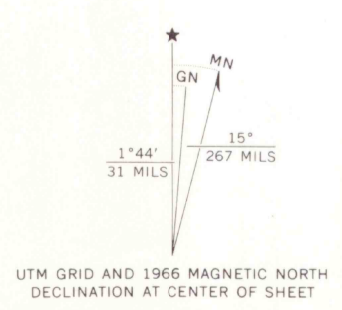


2000 12
ELK SPRINGS
1:50,000

2000 12
INDIAN VALLEY
1:50,000



Mapped, edited, and published by the Geological Survey
Control by USGS and USC&GS
Topography by photogrammetric methods from aerial
photographs taken 1964. Field checked 1966
Polyconic projection. 1927 North American datum
10,000-foot grid based on Colorado coordinate system,
north zone
1000-meter Universal Transverse Mercator grid ticks,
zone 12, shown in blue
Fine red dashed lines indicate selected fence lines



THIS MAP COMPLIES WITH NATIONAL MAP ACCURACY STANDARDS
FOR SALE BY U. S. GEOLOGICAL SURVEY, DENVER, COLORADO 80225, OR WASHINGTON, D. C. 20242
A FOLDER DESCRIBING TOPOGRAPHIC MAPS AND SYMBOLS IS AVAILABLE ON REQUEST

COLORADO SCHOOL OF MINE & METALLURGY
GOLDEN, COLORADO

SMIZER GULCH, COLO.
N4007.5—W10815/7.5
1966
AMS 4364 III NE—SERIES V877

G 3701
C222
S24
U5
C.2

LIBRARY USE ONLY
OFFICE COPY

