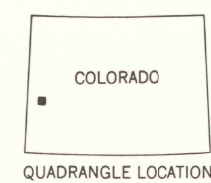
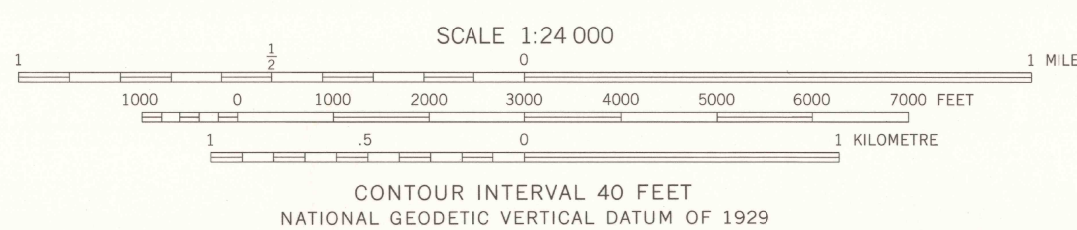
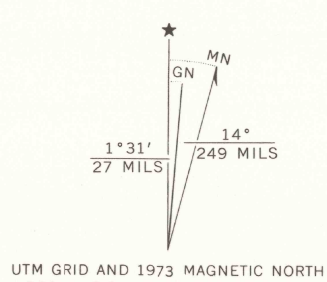




Mapped by the U. S. Forest Service  
Edited and published by the Geological Survey  
Control by USGS, NOS/NOAA, and U. S. Forest Service  
Topography by photogrammetric methods from aerial  
photographs taken 1964. Field checked by USGS 1973  
Projection and 10,000-foot grid ticks: Colorado  
coordinate system, central zone (Lambert conformal conic)  
1000-metre Universal Transverse Mercator grid ticks,  
zone 12, shown in blue. 1927 North American datum  
Fine red dashed lines indicate selected fence lines



ROAD CLASSIFICATION

Primary highway, hard surface	Light-duty road, hard or improved surface
Secondary highway, hard surface	Unimproved road
Interstate Route	U. S. Route
	State Route

THIS MAP COMPLIES WITH NATIONAL MAP ACCURACY STANDARDS  
FOR SALE BY U.S. GEOLOGICAL SURVEY, DENVER, COLORADO 80225, OR RESTON, VIRGINIA 22092  
A FOLDER DESCRIBING TOPOGRAPHIC MAPS AND SYMBOLS IS AVAILABLE ON REQUEST

USGS  
HISTORICAL FILE  
TOPOGRAPHIC DIVISION

SNIPE MOUNTAIN, COLO.  
N3830-W10830/7.5  
1973  
AMS 4261 II SE—SERIES V877

SEP 25 1975

3400