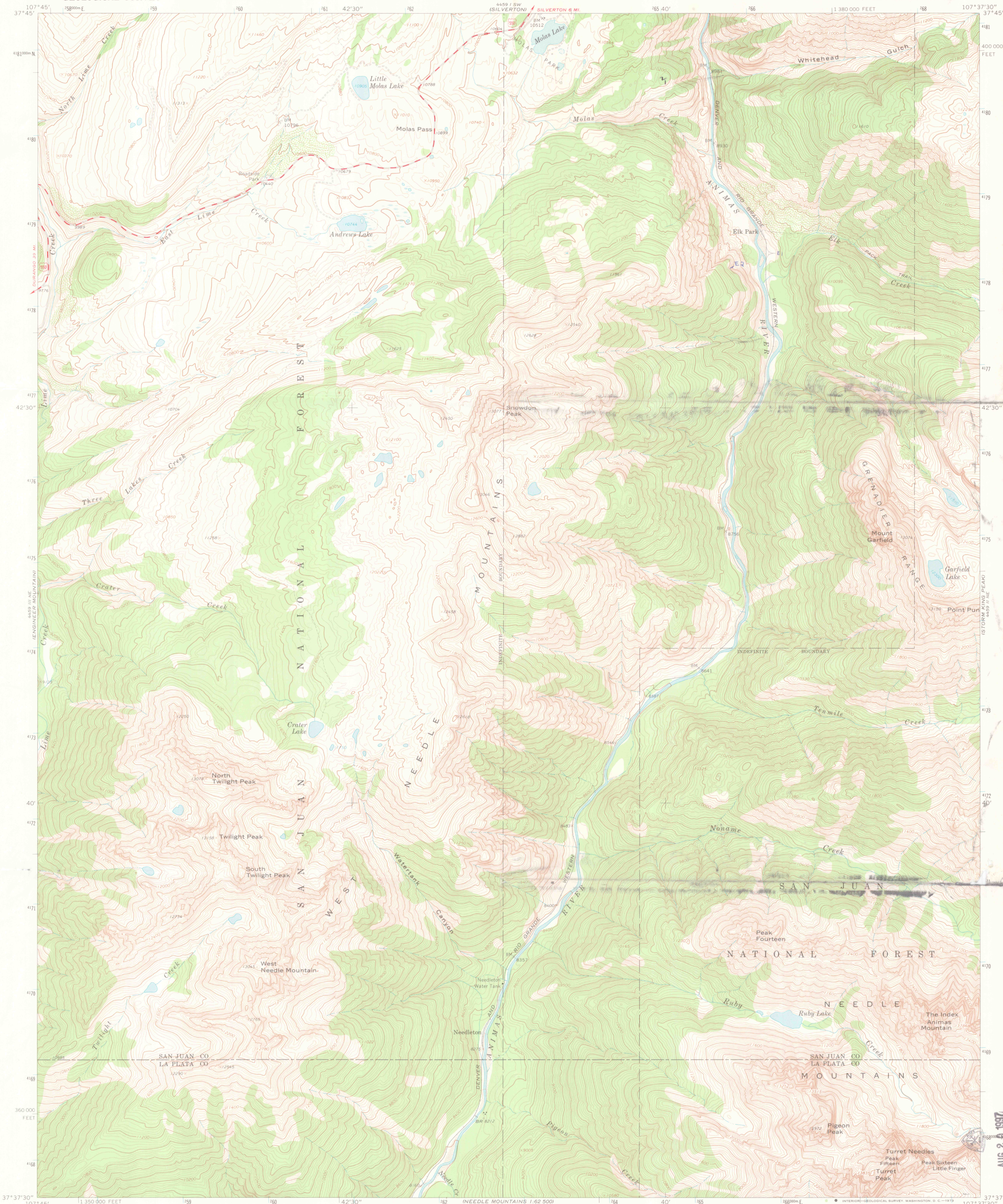


UNITED STATES
DEPARTMENT OF THE INTERIOR
GEOLOGICAL SURVEY

SNOWDON PEAK QUADRANGLE
COLORADO
7.5 MINUTE SERIES (TOPOGRAPHIC)

NW/4 NEEDLE MOUNTAINS 15' QUADRANGLE



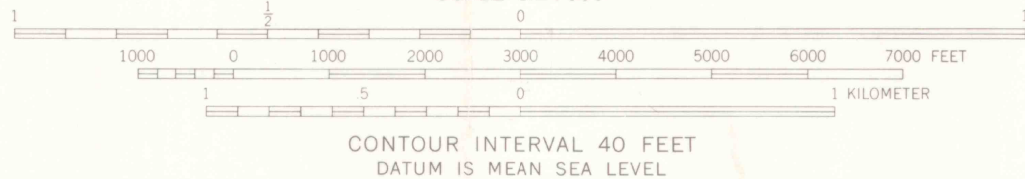
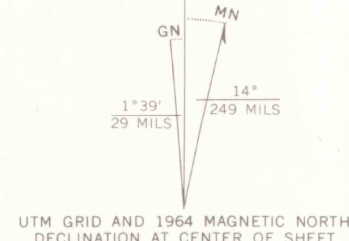
Mapped, edited, and published by the Geological Survey

Control by USGS and USC&GS


Topography by photogrammetric methods from aerial photographs taken 1963. Field checked 1964

Polyconic projection. 1927 North American datum
10,000-foot grid based on Colorado coordinate system, south zone
1000-meter Universal Transverse Mercator grid ticks,
zone 13, shown in blue

Land lines are omitted because of insufficient data



ROAD CLASSIFICATION
Medium-duty ——— Light-duty ———
Unimproved dirt ——— U.S. Route ———



OFFICE COPY
LIBRARY USE ONLY
SNOWDON PEAK, COLO.
NW/4 NEEDLE MOUNTAINS 15' QUADRANGLE
N3737.5—W10737.5/7.5
MAY 1995

MAP ROOM
ARTHUR LAKES LIBRARY
COLORADO SCHOOL OF MINES

1964
AMS 4459 II NW—SERIES V877

THIS MAP COMPLIES WITH NATIONAL MAP ACCURACY STANDARDS
FOR SALE BY U.S. GEOLOGICAL SURVEY, DENVER, COLORADO 80225, OR WASHINGTON, D.C. 20242
A FOLDER DESCRIBING TOPOGRAPHIC MAPS AND SYMBOLS IS AVAILABLE ON REQUEST

AUG 20 1997
LIBRARY
ROOM
JAMES LIBRARY
SCHOOL OF MINES
G 3700
524
G48
MA 2000M
2
222
2