

Mapped, edited, and published by the Geological Survey

Control by USGS and NOS/NOAA

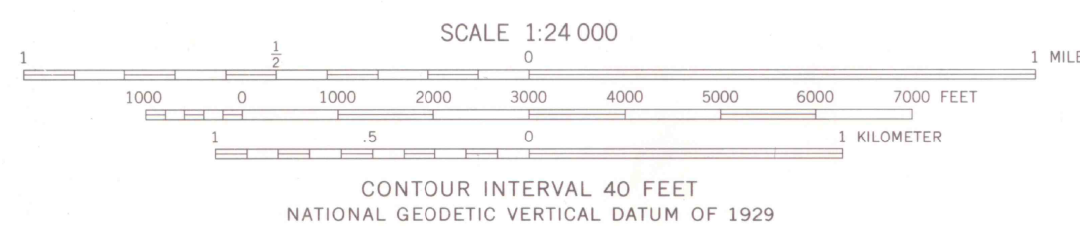
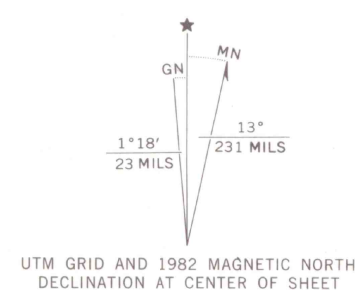
Topography by photogrammetric methods from aerial photographs taken 1958. Field checked 1960

Polyconic projection. 1927 North American Datum 10,000-foot grid based on Colorado coordinate system, central zone 1000-meter Universal Transverse Mercator grid ticks, zone 13, shown in blue

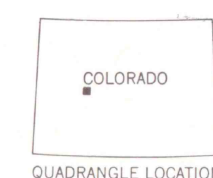
Where omitted, land lines have not been established or are not shown because of insufficient data

To place on the predicted North American Datum 1983 move the projection lines 5 meters north and 53 meters east as shown by dashed corner ticks

There may be private inholdings within the boundaries of the National or State reservations shown on this map



THIS MAP COMPLIES WITH NATIONAL MAP ACCURACY STANDARDS
FOR SALE BY U. S. GEOLOGICAL SURVEY, DENVER, COLORADO 80225, OR RESTON, VIRGINIA 22092
A FOLDER DESCRIBING TOPOGRAPHIC MAPS AND SYMBOLS IS AVAILABLE ON REQUEST



Revisions shown in purple compiled from aerial photographs taken 1979 and other source data. This information not field checked. Map edited 1982

OFFICE COPY

ROAD CLASSIFICATION

Light duty ————— Unimproved dirt —————

SNOWMASS MTN., COLO.
39107-A1-TF-024

1960
PHOTOREVISED 1982
DMA 4562 II SE—SERIES V877

G

C222
s24
U5

LIBRARY USE ONLY